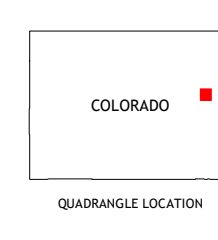
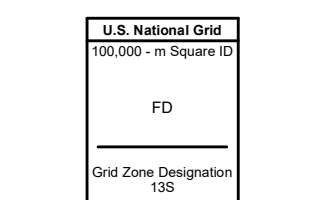
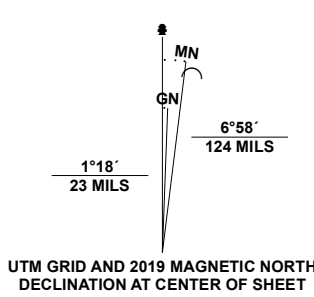


Produced by the United States Geological Survey

North American Datum of 1983 (NAD83)
World Geodetic System of 1984 (WGS84) Projection and
1 000-meter grid/Universal Transverse Mercator, Zone 13S
This map is not a legal document. Boundaries may be
generalized for this map scale. Private lands within government
reservations may not be shown. Obtain permission before
entering private lands.

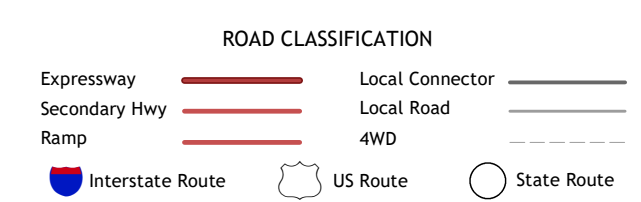
Imagery.....NAIP, July 2017 - October 2017
Roads.....U.S. Census Bureau, 2016
Names.....GNIS, 2008 - 2021
Hydrography.....National Hydrography Dataset, 2006 - 2018
Contours.....National Elevation Dataset, 2021
Boundaries.....Multiple sources: see metadata file, 2019 - 2021
Public Land Survey System.....BLM, 2021
Wetlands.....FWS National Wetlands Inventory 1975 - 1976



1	2	3
4	5	6
7	8	

ADJOINING QUADRANGLES

- 1 Flagler NE
- 2 Seibert NW
- 3 Seibert NE
- 4 Flagler
- 5 Seibert
- 6 South of Flagler
- 7 South of Flagler Reservoir
- 8 South of Seibert



FLAGLER RESERVOIR, CO

