
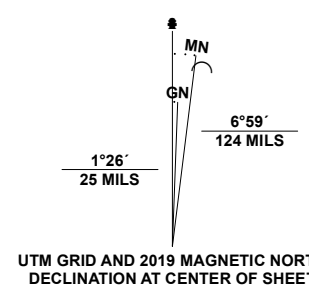


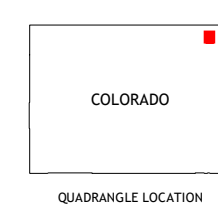
**Produced by the United States Geological Survey**

North American Datum of 1983 (NAD83)  
World Geodetic System of 1984 (WGS84). Projection and  
1 000-meter grid: Universal Transverse Mercator, Zone 13T  
This map is not a legal document. Boundaries may be  
generalized for this map scale. Private lands within government  
reservations may not be shown. Obtain permission before  
entering private lands.

Imagery: NAIP, July 2017 - October 2017  
Roads: U.S. Census Bureau, 2016  
Names: GNS, 1994 - 2021  
Hydrography: National Hydrography Dataset, 2004 - 2019  
Contours: National Elevation Dataset, 2021  
Boundaries: Multiple sources; see metadata file, 2019 - 2021  
Public Land Survey System: BLM, 2021  
Wetlands: FWS National Wetlands Inventory, 1975



CONTOUR INTERVAL 10 FEET  
NORTH AMERICAN VERTICAL DATUM OF 1988  
This map was produced to conform with the  
National Geospatial Program US Topo Product Standard.



1	2	3
4	5	6
7	8	

- 1 Proctor
- 2 Crook
- 3 Tamarack Ranch
- 4 Uhler Ranch
- 5 Haxtun West
- 6 Leroy
- 7 Saint Petersburg
- 8 Rockland

