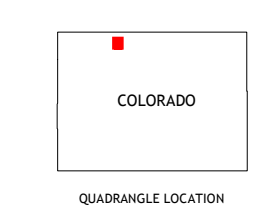



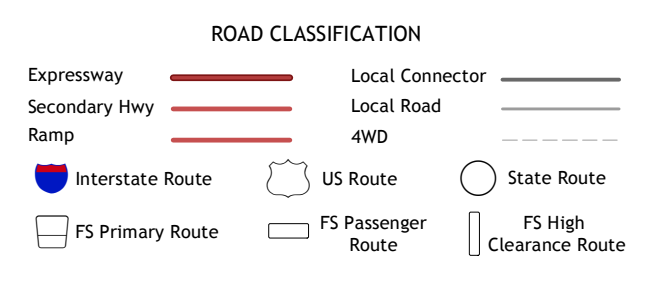
Produced by the United States Geological Survey
North American Datum of 1983 (NAD83)
World Geodetic System of 1984 (WGS84). Projection and 1 000-meter grid/Universal Transverse Mercator, Zone 13T
This map is not a legal document. Boundaries may be generalized for this map scale. Private lands within government reservations may not be shown. Obtain permission before entering private lands.



ADJOINING QUADRANGLES

| | | |
|---|---|---|
| 1 | 2 | 3 |
| 4 | 5 | 6 |
| 7 | 8 | |

1 Hahns Peak
2 Farwell Mountain
3 Mount Zirkel
4 Clark
5 Mount Ethel
6 Mad Creek
7 Rocky Peak
8 Buffalo Pass



Check with local Forest Service unit for current travel conditions and restrictions.

FLOYD PEAK, CO
2019

