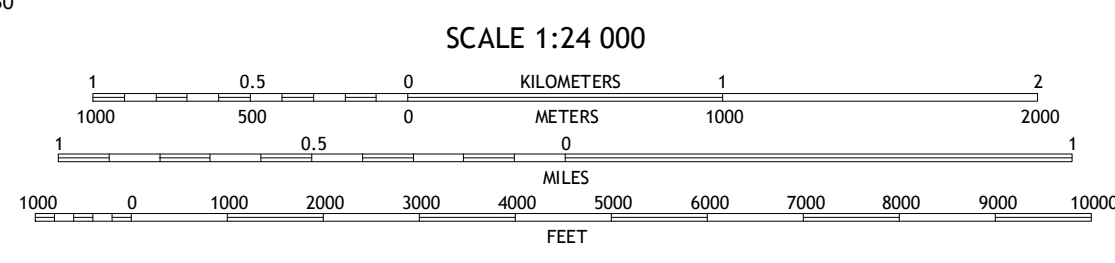
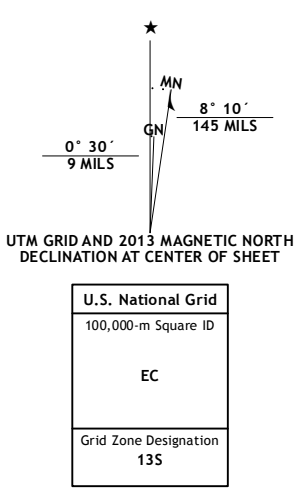
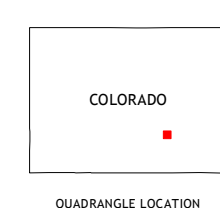


Produced by the United States Geological Survey  
North American Datum of 1983 (NAD83)  
World Geodetic System of 1984 (WGS84). Projection and  
1 000-meter grid: Universal Transverse Mercator, Zone 13S  
10 000-foot ticks: Colorado Coordinate System of 1983 (south  
zone)

Imagery:.....NAIP, July 2011  
Roads:.....©2006-2012 TomTom  
Names:.....GNIS, 2013  
Hydrography:.....National Hydrography Dataset, 2011  
Contours:.....National Elevation Dataset, 2007  
Boundaries:.....Census, IBC, USGS, 1972 - 2012  
Public Land Survey System:.....BLM, 2011

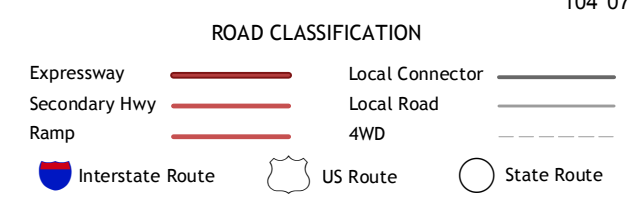


This map was produced to conform with the  
National Geospatial Program US Topo Product Standard, 2011.  
A metadata file associated with this product is draft version 0.6.14



QUADRANGLE LOCATION

Avondale	Nepesta	Fowler
Chicos Well	Flying A Ranch	Hardesty Reservoir
Red Top Ranch	Yellowbank Creek	Aphisha Bridge



**FLYING A RANCH, CO**  
2013

ADJOINING 7.5 QUADRANGLES