

Produced by the United States Geological Survey

North American Datum of 1983 (NAD83) World Geodetic System of 1984 (WGS84) Projection and 1 000-meter grid/Universal Transverse Mercator, Zone 13S

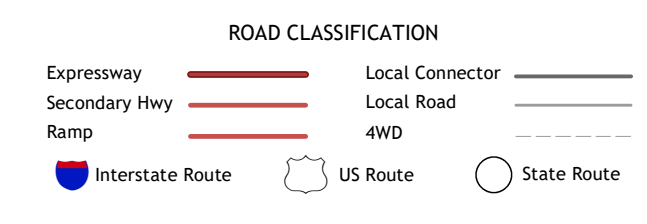
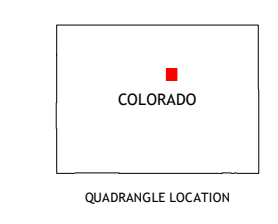
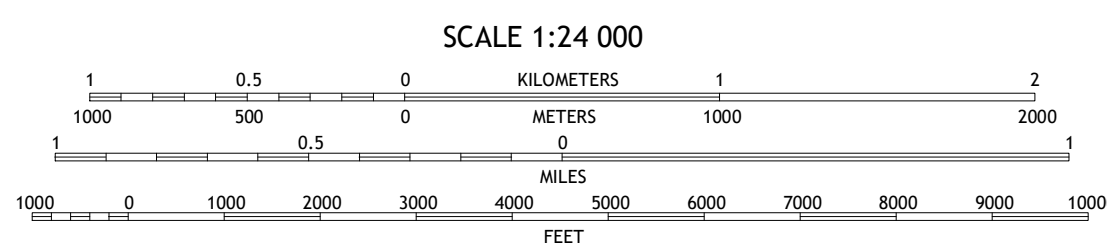
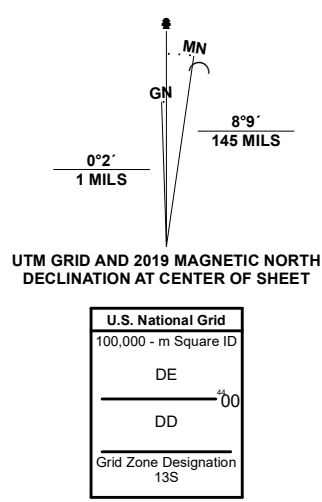


Table with 3 columns and 3 rows showing adjacent quadrangles: 1 Golden, 2 Arvada, 3 Commerce City, 4 Morrison, 5 Englewood, 6 Indian Hills, 7 Littleton, 8 Highlands Ranch.

