

Produced by the United States Geological Survey

North American Datum of 1983 (NAD83) World Geodetic System of 1984 (WGS84) 1:000-meter grid/Universal Transverse Mercator, Zone 13S

This map is not a legal document. Boundaries may be generalized for this map scale. Private lands within government reservations may not be shown. Obtain permission before entering private lands.

Imagery: N.A.I.P., September 2017 - January 2018; U.S. Census Bureau, 2016; Names: GNIS, 1978 - 2021; Hydrography: National Hydrography Dataset, 2004 - 2018; Contours: National Elevation Dataset, 2003; Boundaries: Multiple sources; see metadata file, 2019 - 2021; Public Land Survey System: BLM, 2021; Wetlands: FWS National Wetlands Inventory 1974 - 1999

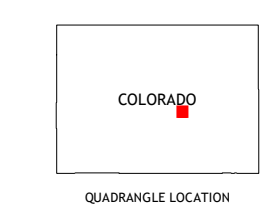
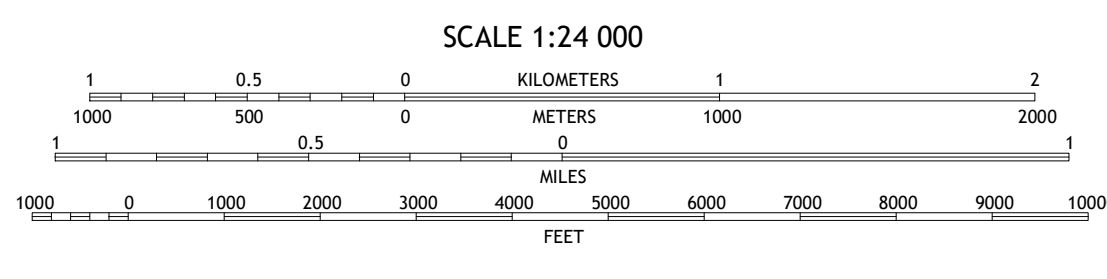
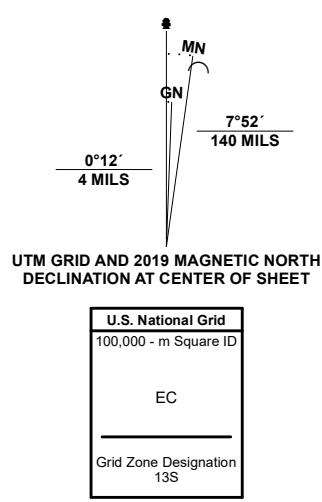


Table with 3 columns and 3 rows showing the grid of adjoining quadrangles. The central quadrangle (5,5) is highlighted in red.

ROAD CLASSIFICATION table listing symbols for Expressway, Secondary Hwy, Ramp, Interstate Route, Local Connector, Local Road, 4WD, US Route, and State Route.

FOUNTAIN, CO 2022

