

Produced by the United States Geological Survey

North American Datum of 1983 (NAD83) World Geodetic System of 1984 (WGS84) Projection and 1 000-meter grid/Universal Transverse Mercator, Zone 13S This map is not a legal document. Boundaries may be generalized for this map scale. Private lands within government reservations may not be shown. Obtain permission before entering private lands.

Table listing data sources: Imagery (NAIP, 2017-2018), Roads (US Forest Service, 2016), Names (GNS, 2019), Contours (National Elevation Dataset, 2005), Boundaries (Multiple sources, 2017-2018), Public Land Survey System (BLM, 2018), Wetlands (FWS National Wetlands Inventory, 1985).

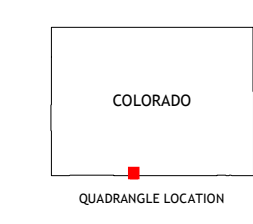
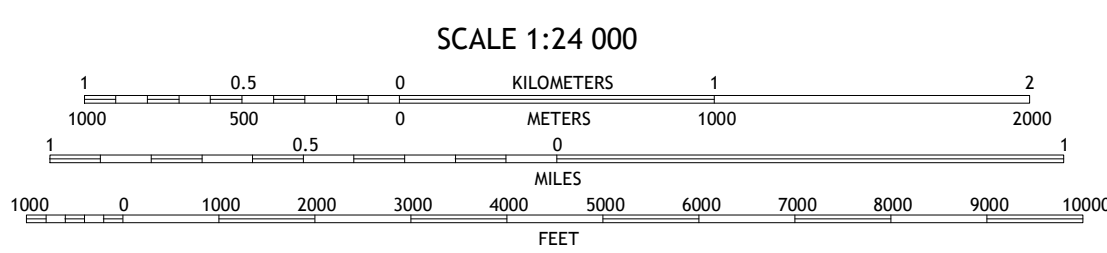
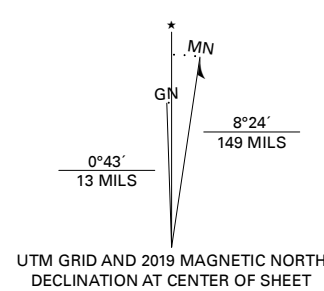


Table of adjacent quadrangles: 1 La Jara Canyon, 2 Vicente Canyon, 3 Goshawk Dam, 4 Osier, 5 Antonio, 6 Toltec Mesa, 7 Bighorn Peak, 8 Los Pinos.

ROAD CLASSIFICATION legend: Expressway, Secondary Hwy, Ramp, Interstate Route, FS Primary Route, Local Connector, Local Road, 4WD, US Route, FS Passenger Route, State Route, FS High Clearance Route.

Check with local Forest Service unit for current trail conditions and restrictions.

FOX CREEK, CO 2019

