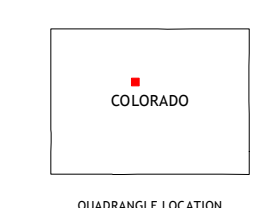
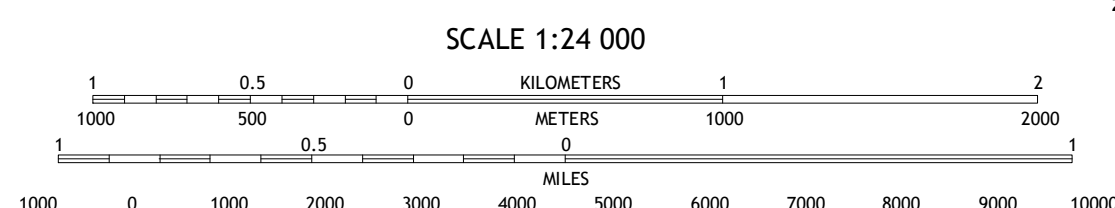
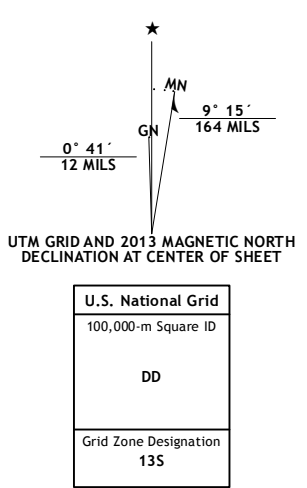


Produced by the United States Geological Survey North American Datum of 1983 (NAD83) World Geodetic System of 1984 (WGS84) Projection and 1000-meter grid. Universal Transverse Mercator, Zone 13S 10 000-foot ticks. Colorado Coordinate System of 1983 (central zone)



ROAD CLASSIFICATION

Expressway	Local Connector
Secondary Hwy	Local Road
Ramp	4WD
Interstate Route	US Route
FS Primary Route	FS Passenger Route
	FS High Clearance Route

QUADRANGLE LOCATION

Willow Lakes	Dillon	Loveland Pass
Wall Pass	Frisco	Keystone
Copper Mountain	Beckeridge	Borax Pass

Imagery.....NAIP, September 2011
Roads.....©2006-2012, TomTom
Roads within US Forest Service Lands.....FS Topo Data with limited Forest Service updates, 2013
Names.....GNS, 2013
Hydrography.....National Hydrography Dataset, 2011
Contours.....National Elevation Dataset, 1999
Boundaries.....Census, IBC, USGS, 1972-2012
Public Land Survey System.....BLM, 2011

CONTOUR INTERVAL 40 FEET NORTH AMERICAN VERTICAL DATUM OF 1988
This map was produced to conform with the National Geospatial Program US Topo Product Standard, 2011. A metadata file associated with this product is draft version 0.6.14

Check with local Forest Service unit for current travel conditions and restrictions.

FRISCO, CO 2013

ADJOINING 7.5 QUADRANGLES