

Produced by the United States Geological Survey

North American Datum of 1983 (NAD83) World Geodetic System of 1984 (WGS84) Projection and 1 000-meter grid-Universal Transverse Mercator, Zone 13S

Table listing data sources: Imagery (NAIP, September 2017 - January 2018), Roads (US Forest Service Lands, FSTopo Data), Names (GNS, 1978 - 2019), Hydrography (National Hydrography Dataset, 2003), Contours (National Elevation Dataset, 2018), Boundaries (Multiple sources, metadata file, 2019), Public Land Survey System (BLM, 2018), Wetlands (FWS National Wetlands Inventory 1975 - 1983)

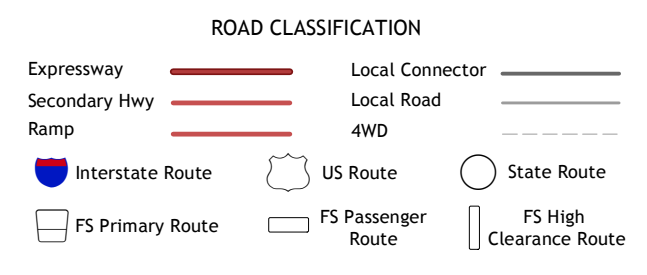
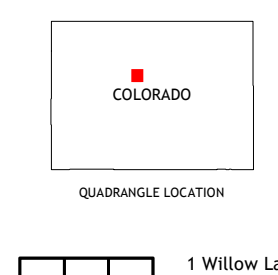
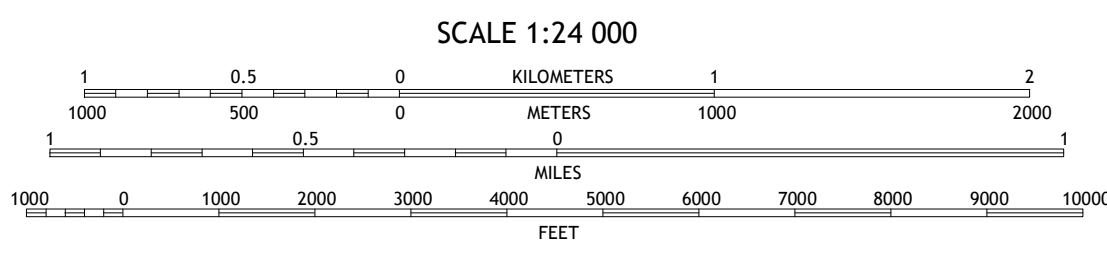
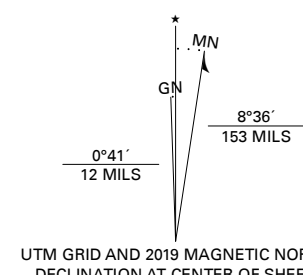


Table listing adjacent quadrangles: 1 Willow Lakes, 2 Dillon, 3 Loveland Pass, 4 Vail Pass, 5 Keystone, 6 Cooper Mountain, 7 Breckenridge, 8 Boreas Pass

FRISCO, CO 2019

