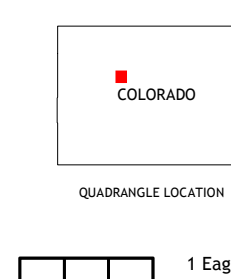
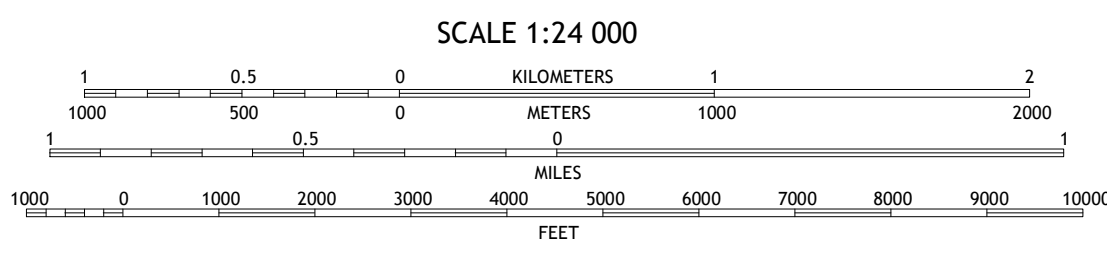
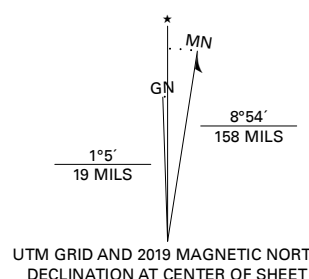


Produced by the United States Geological Survey North American Datum of 1983 (NAD83) World Geodetic System of 1984 (WGS84) Projection and 1 000-meter grid-Universal Transverse Mercator, Zone 13S This map is not a legal document. Boundaries may be generalized for this map scale. Private lands within government reservations may not be shown. Obtain permission before entering private lands.



- ROAD CLASSIFICATION: Expressway, Secondary Hwy, Ramp, Interstate Route, FS Primary Route, Local Connector, Local Road, 4WD, US Route, FS Passenger Route, State Route, FS High Clearance Route.

- ADJOINING QUADRANGLES: 1 Eagle, 2 Wolcott, 3 Edwards, 4 The Seven Hermits, 5 Grout Mountain, 6 Rest Creek, 7 Crooked Creek Pass, 8 Mount Jackson.

FULFORD, CO 2019

