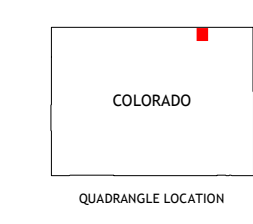
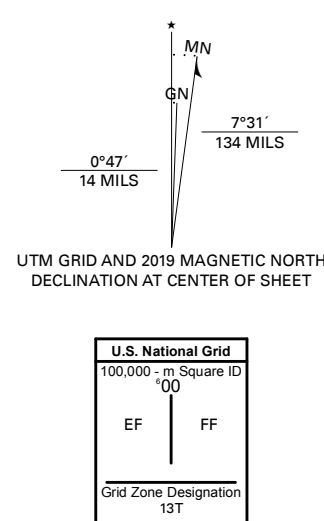


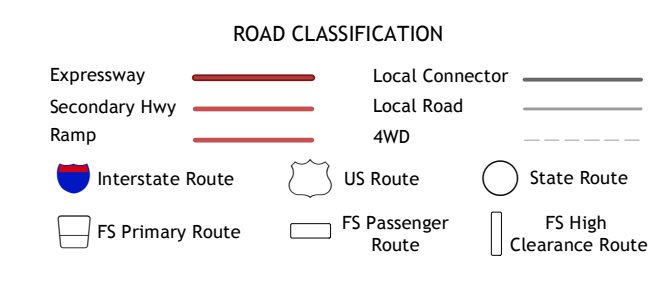
Produced by the United States Geological Survey
North American Datum of 1983 (NAD83)
World Geodetic System of 1984 (WGS84). Projection and
1 000-meter grid-Universal Transverse Mercator, Zone 13T
This map is not a legal document. Boundaries may be
generalized for this map scale. Private lands within government
reservations may not be shown. Obtain permission before
entering private lands.

Imagery.....N.AIP, August 2017 - November 2017
Roads.....U.S. Census Bureau, 2016
Roads within US Forest Service Lands.....FS Topo
Data with limited Forest Service updates, 2013 - 2016
Names.....GNIS, 1978 - 2011
Hydrography.....National Hydrography Dataset, 2004 - 2019
Contours.....National Elevation Dataset, 2003
Boundaries.....Multiple sources; see metadata file, 2017 - 2018
Public Land Survey System.....BLM, 2018
Wetlands.....FWS National Wetlands Inventory, 1975



1	2	3	1 Dolan Spring
4	5	6	2 Vin School
7	8	7	3 Battle Canyon
		8	4 Pawnee Buttes
			5 Avolio
			6 Raymer NW
			7 Raymer NE
			8 Stoneham NW

ADJOINING QUADRANGLES



Check with local Forest Service unit
for current travel conditions and restrictions.

GATEHOOK SPRING, CO
2019

