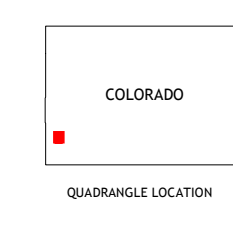
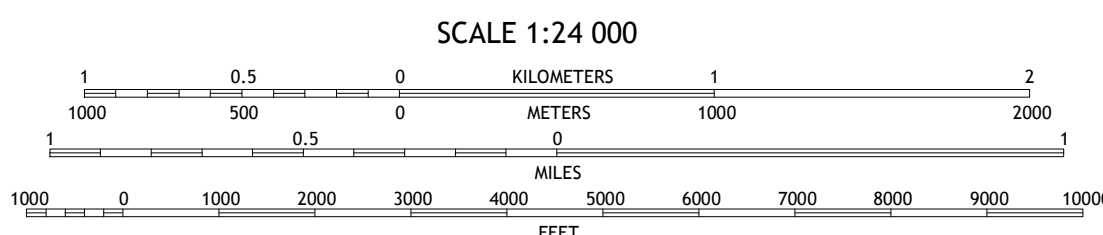
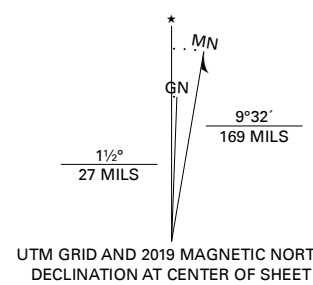


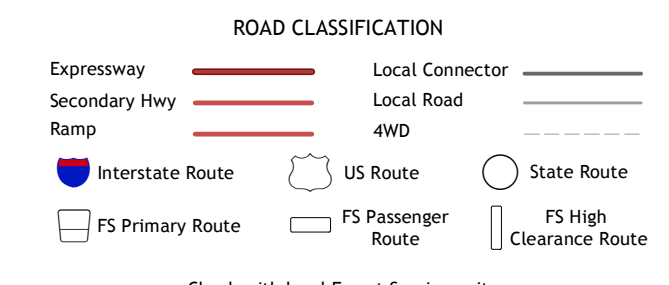
Produced by the United States Geological Survey
North American Datum of 1983 (NAD83)
World Geodetic System of 1984 (WGS84). Projection and 1 000-meter grid: Universal Transverse Mercator, Zone 12S
This map is not a legal document. Boundaries may be generalized for this map scale. Private lands within government reservations may not be shown. Obtain permission before entering private lands.



ADJOINING QUADRANGLES

1	2	3
4	5	6
7	8	

1 Dawson Draw
2 McKenna Peak
3 North Mountain
4 The Glade
5 South Mountain
6 Don Canyon
7 Narraquinnep Mountain
8 Willow Spring



Check with local Forest Service unit for current travel conditions and restrictions.
GLADE MOUNTAIN, CO
2019

