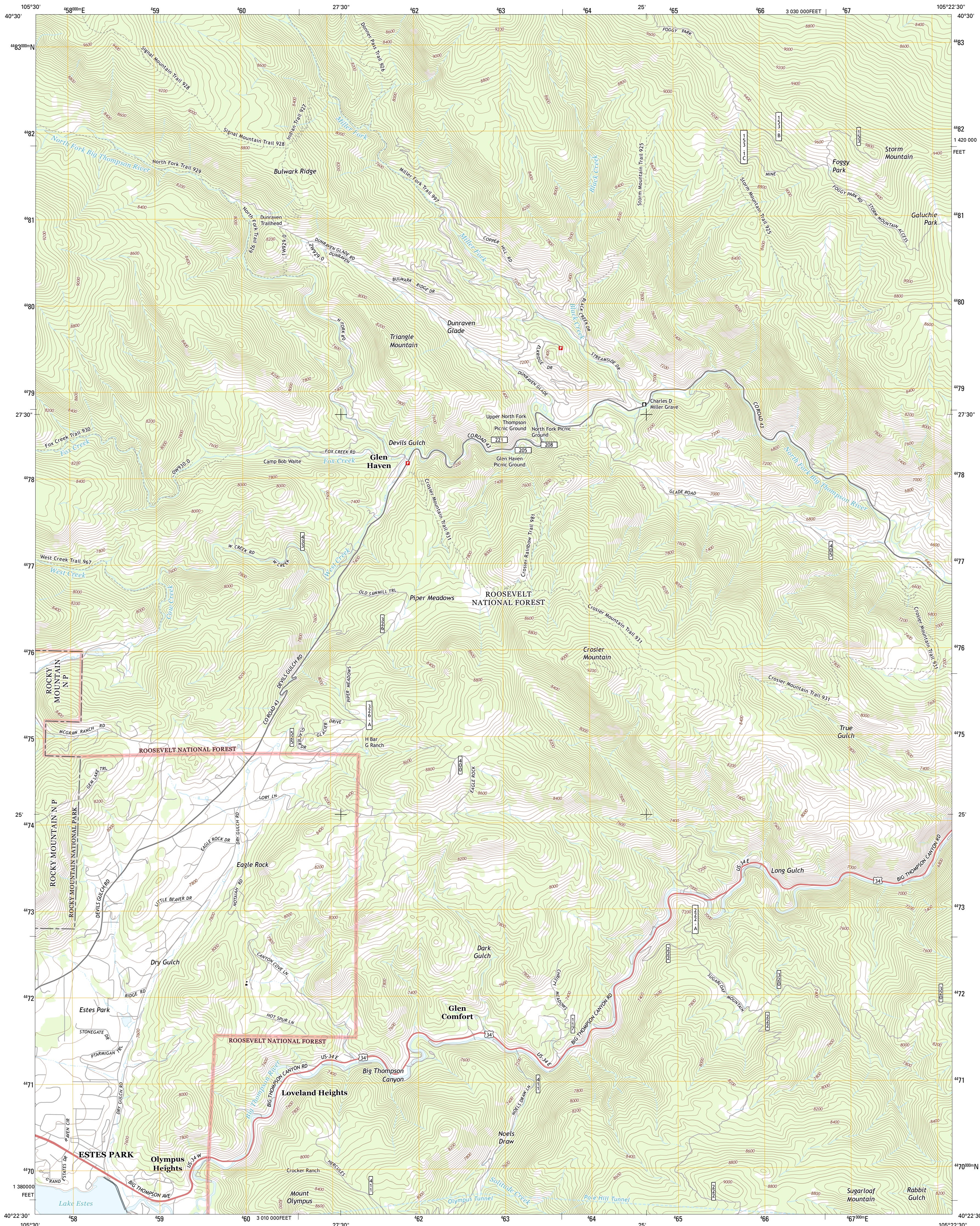




GLEN HAVEN QUADRANGLE
COLORADO-LARIMER CO.
7.5-MINUTE SERIES



UTM GRID AND 2013 MAGNETIC NORTH DECLINATION AT CENTER OF SHEET





Imagery.....	NAIP, September 2011
Roads.....	©2006-2012 TomTom
Roads within US Forest Service Lands.....	FSTopo Data 2013
	with limited Forest Service updates, 2013
Names.....	GNIS, 2013
Hydrography.....	National Hydrography Dataset, 2011
Contours.....	National Elevation Dataset, 2001
Boundaries.....	Census, IBWC, IBC, USGS, 1972 - 2012
Public Land Survey System.....	BLM, 2012







U.S. National Grid
100,000-m Square ID
DE
Grid Zone Designation
13T

CONTOUR INTERVAL 40 FEET
NORTH AMERICAN VERTICAL DATUM OF 1988

This map was produced to conform with the
National Geospatial Program US Topo Product Standard, 2011.
A metadata file associated with this product is draft version 0.6.14

ROAD CLASSIFICATION

Expressway		Local Connector	
Secondary Hwy		Local Road	
Ramp		4WD	

	Interstate Route		US Route		State Route
	FS Primary Route		FS Passenger Route		FS High Clearance Road

Check with local Forest Service unit for current travel conditions and restrictions.

GLEN HAVEN, CO
2013

ADJOINING 7.5' QUADRANGLES