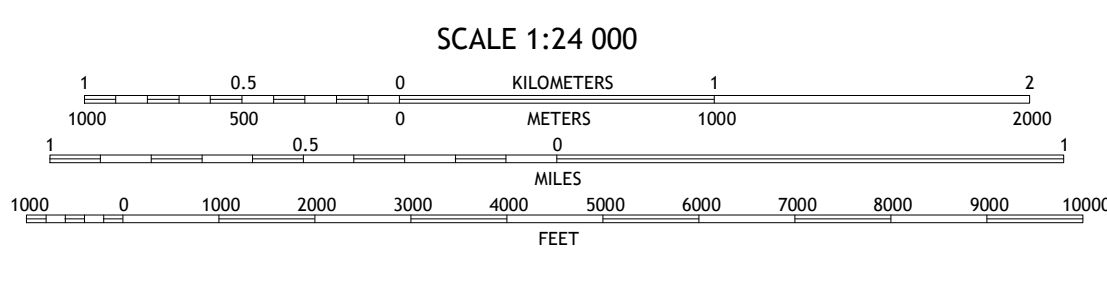
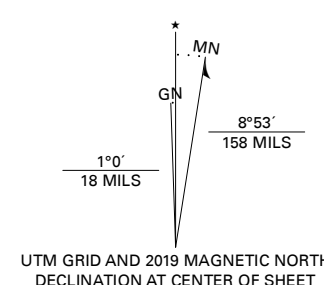


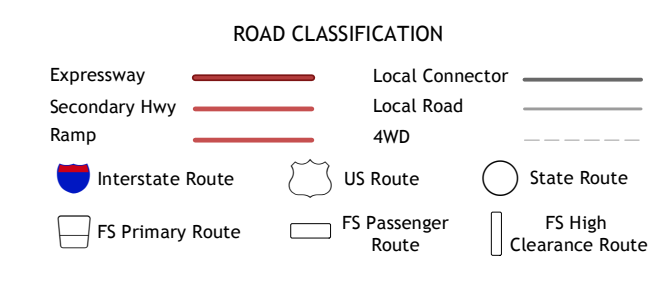
Produced by the United States Geological Survey
North American Datum of 1983 (NAD83)
World Geodetic System of 1984 (WGS84). Projection and
1 000-meter grid: Universal Transverse Mercator, Zone 13T1135
This map is not a legal document. Boundaries may be
generalized for this map scale. Private lands within government
reservations may not be shown. Obtain permission before
entering private lands.

Imagery:.....NAP, August 2017 - January 2018
Roads:.....U.S. Census Bureau, 2016
Data
Roads within US Forest Service Lands.....FSTopo
with limited Forest Service updates, 2013 - 2016
Names:.....GNIS, 1978
Hydrography:.....National Hydrography Dataset, 1899 - 2019
Contours:.....National Elevation Dataset, 2004 - 2005
Boundaries:.....Multiple sources; see metadata file 2017 - 2018
Public Land Survey System.....BLM, 2018
Wetlands:.....FWS National Wetlands Inventory, 1983



1	2	3	1 Gore Mountain
4	5	6	2 Tyler Mountain
6	7	8	3 Hinman Reservoir
			4 Lynx Pass
			5 Krummeling
			6 McCoy
			7 Radium
			8 Sheephorn Mountain

ADJOINING QUADRANGLES



GORE PASS, CO
2019

