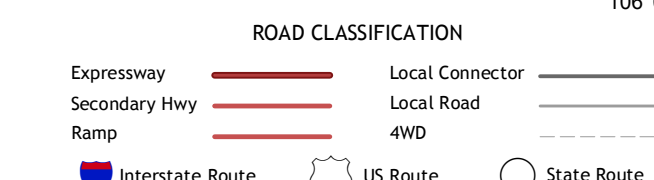
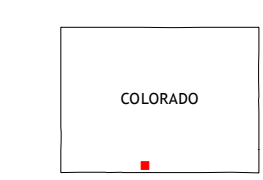
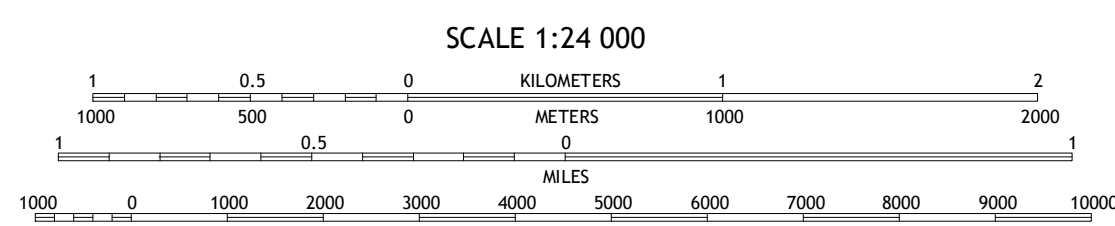
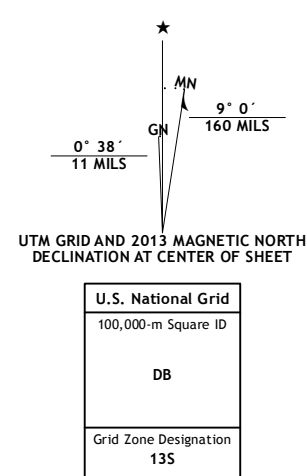


Produced by the United States Geological Survey  
North American Datum of 1983 (NAD83)  
World Geodetic System of 1984 (WGS84), Projection and  
1 000-foot ticks: Colorado Coordinate System of 1983 (south  
zone)



Imagery.....NAIP, August 2011  
Roads.....02006-2012, TomTom  
Names.....GNS, 2013  
Hydrography.....National Hydrography Dataset, 2011  
Contours.....National Elevation Dataset, 2012  
Boundaries.....Census, IBWC, IBC, USGS, 1972 - 2012  
Public Land Survey System.....BLM, 2011

SCALE 1:24 000  
CONTOUR INTERVAL 10 FEET  
NORTH AMERICAN VERTICAL DATUM OF 1988  
This map was produced to conform with the  
National Geospatial Program US Topo Product Standard, 2011.  
A metadata file associated with this product is draft version 0.6.14

QUADRANGLE LOCATION

Centro	Capulin	La Jara
Vicente Canyon	Goshawk Dam	Manassa
Fox Creek	Antonito	Lobatos

**GOSHAWK DAM, CO**  
2013

ADJOINING 7.5 QUADRANGLES