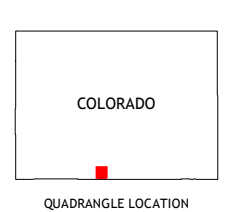
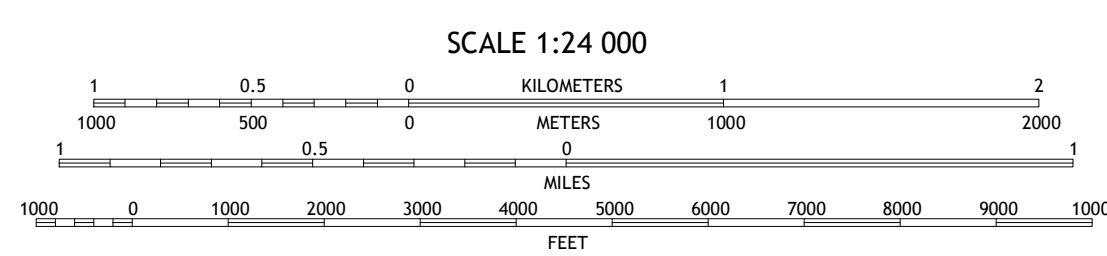
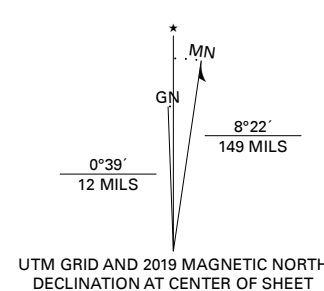


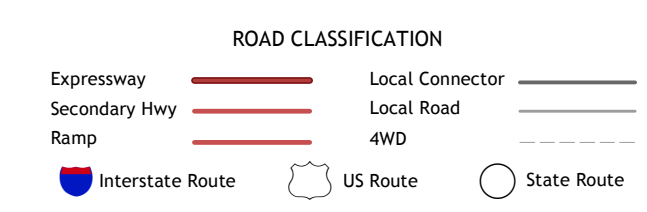
Produced by the United States Geological Survey

North American Datum of 1983 (NAD83) World Geodetic System of 1984 (WGS84), Projection and 1 000-meter grid/Universal Transverse Mercator, Zone 13S This map is not a legal document. Boundaries may be generalized for this map scale. Private lands within government reservations may not be shown. Obtain permission before entering private lands.

Table listing data sources: Imagery (NAIP, 2017), Roads (U.S. Census Bureau, 2016), Names (GNIS, 1978), Hydrography (National Hydrography Dataset, 2005), Contours (National Elevation Dataset, 2012), Boundaries (Multiple sources, 2017), Public Land Survey System (BLM, 2018), Wetlands (FWS National Wetlands Inventory, 1985).



ADJOINING QUADRANGLES grid showing 8 surrounding quadrangles: 1 Centro, 2 Capulin, 3 La Jara, 4 Vicente Canyon, 5 Manassa, 6 Fox Creek, 7 Antonio, 8 Leabatos.



NSN 7540-30-160-9299 USGS X 24 K 1 7 8 1 5