
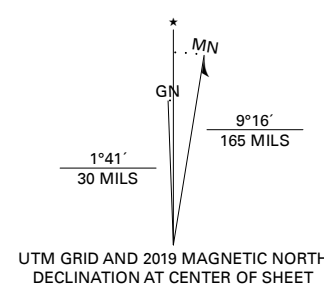


**Produced by the United States Geological Survey**

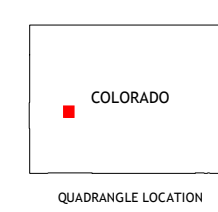
North American Datum of 1983 (NAD83)  
World Geodetic System of 1984 (WGS84). Projection and  
1 000-meter grid/Universal Transverse Mercator, Zone 13S  
This map is not a legal document. Boundaries may be  
generalized for this map scale. Private lands within government  
reservations may not be shown. Obtain permission before  
entering private lands.

Imagery.....NAIP, October 2017 - January 2018  
Roads.....U.S. Census Bureau, 2016  
Names.....GNIS, 1978 - 2017  
Hydrography.....National Hydrography Dataset, 1989 - 2019  
Contours.....National Elevation Dataset, 2007  
Boundaries.....Multiple sources; see metadata file, 2017 - 2018  
Public Land Survey System.....BLM, 2018  
Wetlands.....FWS National Wetlands Inventory 1982 - 1983



CONTOUR INTERVAL 20 FEET  
NORTH AMERICAN VERTICAL DATUM OF 1988

This map was produced to conform with the  
National Geospatial Program US Topo Product Standard, 2011.  
A metadata file associated with this product is draft version 0.6.18



1	2	3
4	5	6
7	8	

- 1 Lazear
- 2 Hotchkiss
- 3 Paonia
- 4 Black Ridge
- 5 Crawford
- 6 Red Rock Canyon
- 7 Grizzly Ridge
- 8 Cathedral Peak

ROAD CLASSIFICATION	
	Expressway
	Secondary Hwy
	Ramp
	Interstate Route
	Local Connector
	Local Road
	4WD
	US Route
	State Route

**GRAND VIEW MESA, CO**

2019

