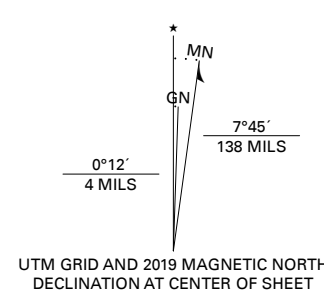


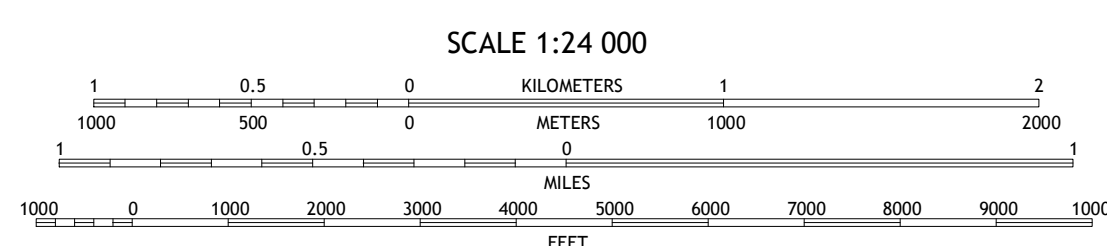
Produced by the United States Geological Survey

North American Datum of 1983 (NAD83)
World Geodetic System of 1984 (WGS84), Projection and
1 000-meter grid/Universal Transverse Mercator, Zone 13S
This map is not a legal document. Boundaries may be
generalized for this map scale. Private lands within government
reservations may not be shown. Obtain permission before
entering private lands.

ImageryNAIP, September 2017 - January 2018
RoadsU.S. Census Bureau, 2016
NamesGNIS, 1978 - 2016
HydrographyNational Hydrography Dataset, 1899 - 2018
ContoursNational Elevation Dataset, 2007
BoundariesMultiple sources; see metadata file, 2017
Public Land Survey SystemBLM, 2018
WetlandsFWS National Wetlands Inventory, 1974

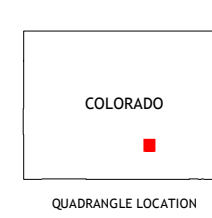


U.S. National Grid	100,000 - m Square ID
EC	00
EB	00
Grid Zone Designation	13S



CONTOUR INTERVAL 10 FEET
NORTH AMERICAN VERTICAL DATUM OF 1988

This map was produced to conform with the
National Geospatial Program US Topo Product Standard, 2011.
A metadata file associated with this product is draft version 0.6.18



1	2	3
4	5	6
7	8	

ADJOINING QUADRANGLES

- Muldoon Hill
- Verde School
- Goat Butte
- Colorado City
- Cedarwood
- Huerfano Butte
- Lasca
- Capps Springs

ROAD CLASSIFICATION	
Expressway	Local Connector
Secondary Hwy	Local Road
Ramp	4WD
Interstate Route	US Route
	State Route

GRANEROS FLATS, CO

