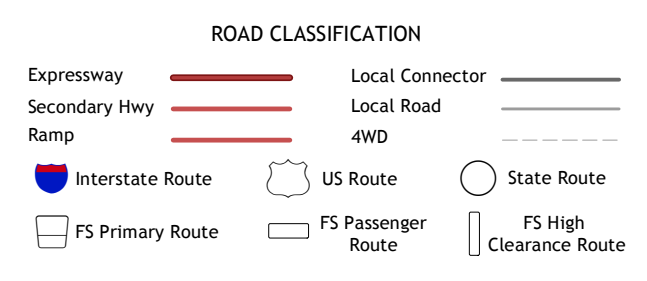
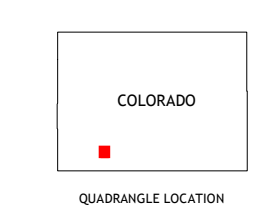



Produced by the United States Geological Survey  
North American Datum of 1983 (NAD83)  
World Geodetic System of 1984 (WGS84). Projection and 1 000-meter grid: Universal Transverse Mercator, Zone 13S  
This map is not a legal document. Boundaries may be generalized for this map scale. Private lands within government reservations may not be shown. Obtain permission before entering private lands.



ADJOINING QUADRANGLES

1	2	3
4	5	6
7	8	

1 Rio Grande Pyramid  
2 Weminuche Pass  
3 Little Squaw Creek  
4 Emerald Lake  
5 Cimarrona Peak  
6 Granite Peak  
7 Bear Mountain  
8 Oakbrush Ridge

GRANITE LAKE, CO  
2019

