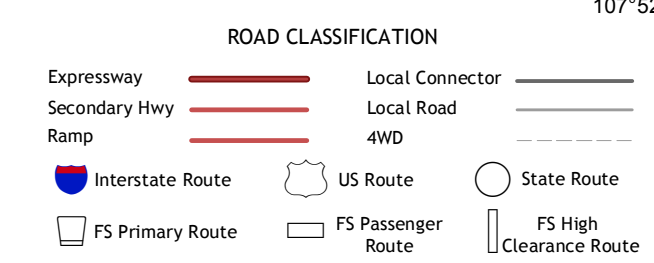
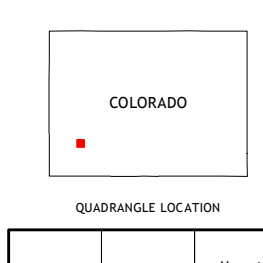
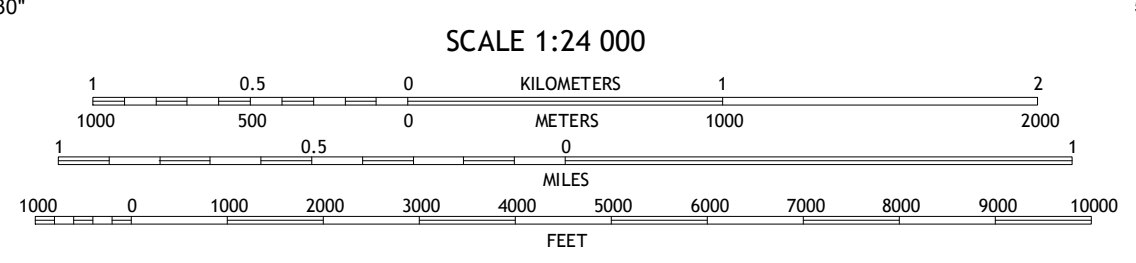
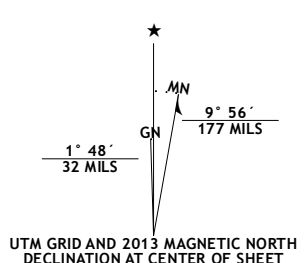


Produced by the United States Geological Survey North American Datum of 1983 (NAD83) World Geodetic System of 1984 (WGS84) Projection and 1 000-meter grid; Universal Transverse Mercator, Zone 13S 10 000-foot ticks; Colorado Coordinate System of 1983 (south zone)



Imagery.....N.A.I.P., August 2011
Roads.....2006-2012 TomTom
Roads within US Forest Service Lands with limited Forest Service updates, 2013
Names.....GNIS, 2013
Hydrography.....National Hydrography Dataset, 2011
Contours.....National Elevation Dataset, 2005
Boundaries.....Census, IBWC, IBC, USGS, 1972 - 2012
Public Land Survey System.....BLM, 2011

U.S. National Grid 100,000-m Square ID

| | |
|----|----|
| BC | 00 |
| BB | 00 |

Grid Zone Designation 18S

CONTOUR INTERVAL 40 FEET NORTH AMERICAN VERTICAL DATUM OF 1988
This map was produced to conform with the National Geospatial Program US Topo Product Standard, 2011. A metadata file associated with this product is draft version 0.6.14

QUADRANGLE LOCATION

| | | |
|--------------|--------------|----------------|
| Placerville | Sams | Mount Sneffels |
| Little Cone | Gray Head | Telluride |
| Dolores Peak | Mount Wilson | Ophir |

Check with local Forest Service unit for current travel conditions and restrictions.
GRAY HEAD, CO 2013

ADJOINING 7.5 QUADRANGLES