

Produced by the United States Geological Survey

North American Datum of 1983 (NAD83) World Geodetic System of 1984 (WGS84) Projection and 1000-meter grid/Universal Transverse Mercator, Zone 12S1315

This map is not a legal document. Boundaries may be generalized for this map scale. Private lands within government reservations may not be shown. Obtain permission before entering private lands.

Imagery: NAIP, September 2017 - January 2018; U.S. Census Bureau, 2016; Data with limited Forest Service updates, 2013; Names: GNS, 1978 - 2021; Hydrography: National Hydrography Dataset, 2003 - 2020; Contours: National Elevation Dataset, 2021; Boundaries: Multiple sources; see metadata file 2017, 2021; Public Land Survey System: BLM, 2021; Wetlands: FWS National Wetlands Inventory 1986, 1988

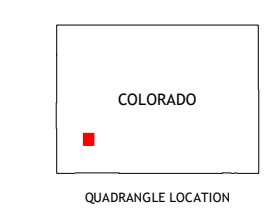
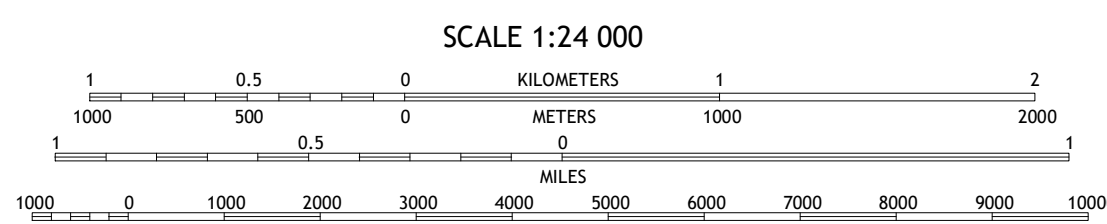
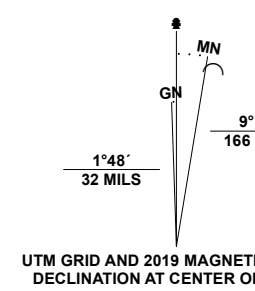
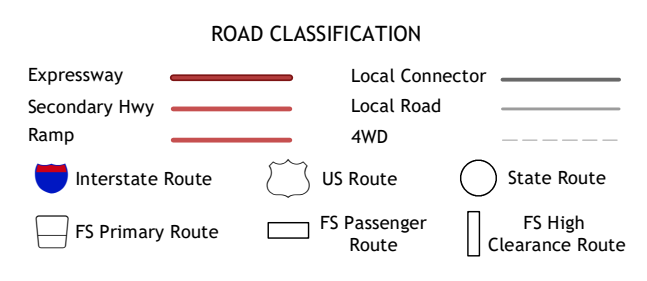


Table with 3 columns and 3 rows showing adjacent quadrangles and their names: 1 Placerville, 2 Sams, 3 Mount Sneffels, 4 Little Cone, 5 Telluride, 6 Dolores Peak, 7 Mount Wilson, 8 Ophir



Check with local Forest Service unit for current travel conditions and restrictions. GRAY HEAD, CO 2022

