



Produced by the United States Geological Survey

North American Datum of 1983 (NAD83) World Geodetic System of 1984 (WGS84) Projection and 1 000-meter grid/Universal Transverse Mercator, Zone 13T This map is not a legal document. Boundaries may be generalized for this map scale. Private lands within government reservations may not be shown. Obtain permission before entering private lands.

Imagery.....NAIP, August 2017 - November 2017 Roads.....U.S. Census Bureau, 2016 Names.....GNIS, 1978 - 2019 Hydrography.....National Hydrography Dataset, 2004 - 2019 Contours.....National Elevation Dataset, 1998 - 2015 Boundaries.....Multiple sources: see metadata file 2017 - 2018 Public Land Survey System.....BLM, 2018 Wetlands.....FWS National Wetlands Inventory 1975 - 2009

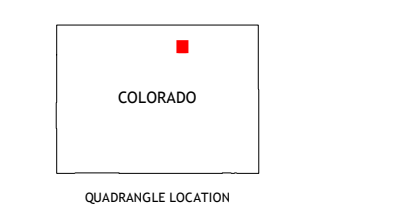
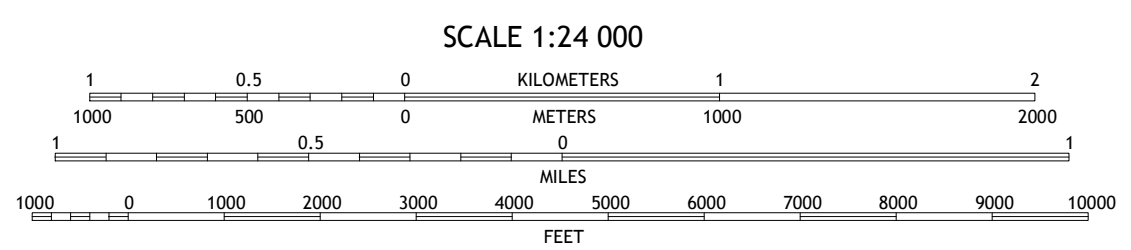
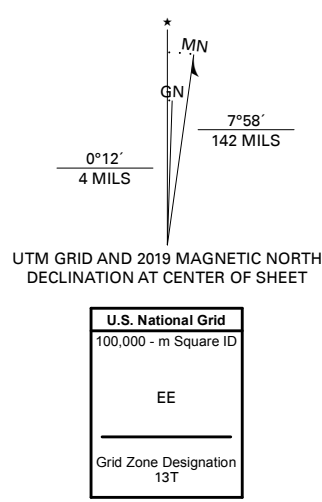


Table with 3 columns and 3 rows showing adjacent quadrangles: 1 Seaverce, 2 Eaton, 3 Galetton, 4 Bracewell, 5 Kersey, 6 Milliken, 7 La Salle, 8 Valley View School

