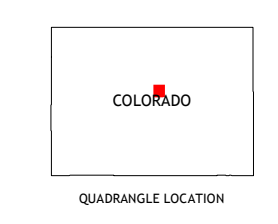



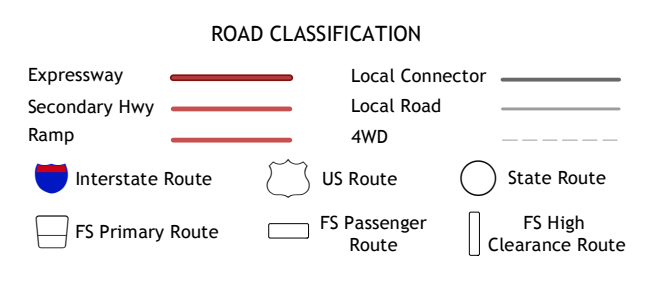
Produced by the United States Geological Survey  
North American Datum of 1983 (NAD83)  
World Geodetic System of 1984 (WGS84). Projection and 1 000-meter grid: Universal Transverse Mercator, Zone 13S  
This map is not a legal document. Boundaries may be generalized for this map scale. Private lands within government reservations may not be shown. Obtain permission before entering private lands.



ADJOINING QUADRANGLES

1	2	3
4	5	6
7	8	

1 Bailey  
2 Pine  
3 Platte Canyon  
4 Windy Peak  
5 Deckers  
6 McCurdy Mountain  
7 Cheesman Lake  
8 Westcreek



Check with local Forest Service unit for current travel conditions and restrictions.

GREEN MOUNTAIN, CO  
2019

