

Produced by the United States Geological Survey

North American Datum of 1983 (NAD83) World Geodetic System of 1984 (WGS84) Projection and 1 000-meter grid/Universal Transverse Mercator, Zone 13S

This map is not a legal document. Boundaries may be generalized for this map scale. Private lands within government reservations may not be shown. Obtain permission before entering private lands.

Imagery: N.A.I.P., September 2017 - January 2018

Roads: U.S. Census Bureau, 2016

Roads within US Forest Service Lands with limited Forest Service updates, 2013 - 2016

Names: GNS, 1978 - 2019

Hydrography: National Hydrography Dataset, 2003 - 2019

Contours: National Elevation Dataset, 2022

Boundaries: Multiple sources; see metadata file 2017, 2021

Public Land Survey System: BLM, 2021

Wetlands: FWS National Wetlands Inventory 1975 - 2009

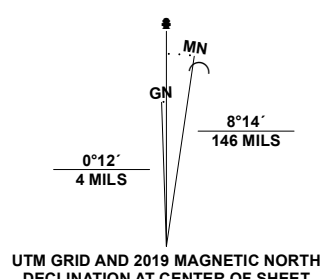


Table with 2 columns: UTM Grid and 2019 Magnetic North Declination at Center of Sheet. Includes grid zone designations and magnetic declination values.

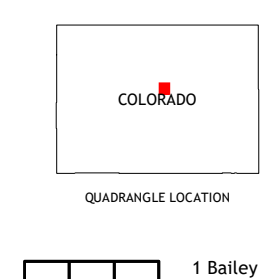
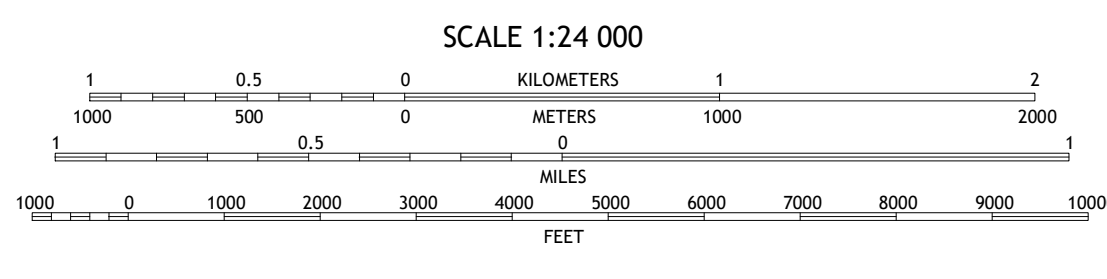


Table showing the 3x3 grid of adjoining quadrangles with numbers 1 through 8.

ROAD CLASSIFICATION legend table with symbols for Expressway, Secondary Hwy, Ramp, Interstate Route, FS Primary Route, Local Connector, Local Road, 4WD, US Route, FS Passenger Route, State Route, and FS High Clearance Route.

Check with local Forest Service unit for current travel conditions and restrictions.

GREEN MOUNTAIN, CO 2022

