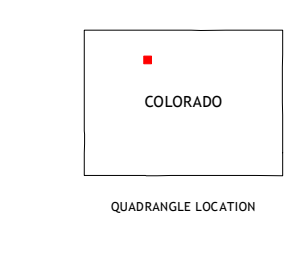
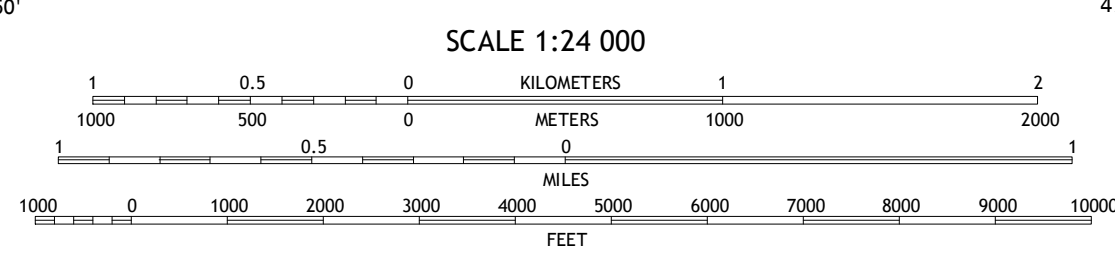
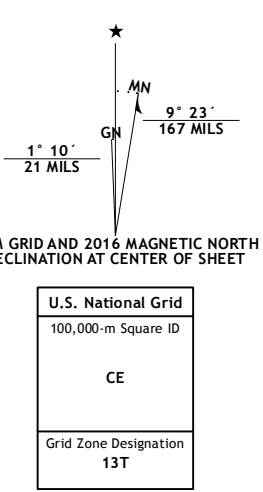


Produced by the United States Geological Survey
North American Datum of 1983 (NAD83)
World Geodetic System of 1984 (WGS84)
Projection and 1000-meter grid: Universal Transverse Mercator, Zone 13T
10 000-foot ticks: Colorado Coordinate System of 1983 (north zone)



ROAD CLASSIFICATION table with columns for road types (Expressway, Secondary Hwy, Ramp, Interstate Route, FS Primary Route) and local features (Local Connector, Local Road, 4WD, US Route, FS Passenger Route, State Route, FS High, Clearance Route).

ADJOINING QUADRANGLES table with a grid of numbers 1-8 and corresponding location names like Oak Creek, Blacktail Mountain, etc.

GREEN RIDGE, CO 2016

