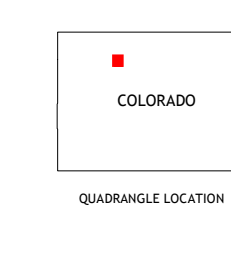
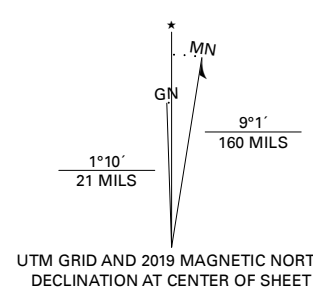
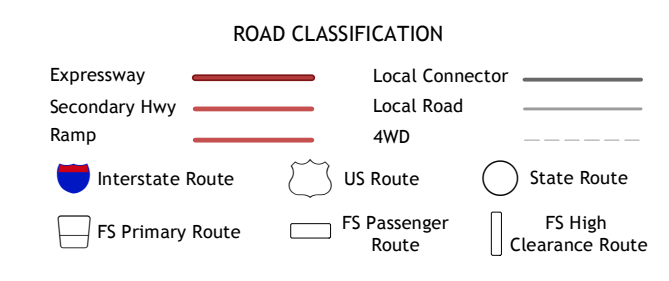


Produced by the United States Geological Survey
North American Datum of 1983 (NAD83)
World Geodetic System of 1984 (WGS84). Projection and
1 000-meter grid: Universal Transverse Mercator, Zone 13T
This map is not a legal document. Boundaries may be
generalized for this map scale. Private lands within government
reservations may not be shown. Obtain permission before
entering private lands.

Imagery:.....N.A.P., August 2017 - January 2018
Roads:.....U.S. Census Bureau, 2016
Roads within US Forest Service Lands:.....FSTopo
Data with limited Forest Service updates, 2013 - 2016
Names:.....GHS, 1978 - 2019
Hydrography:.....National Hydrography Dataset, 1899 - 2019
Contours:.....National Elevation Dataset, 2004
Boundaries:.....Multiple sources; see metadata file, 2019
Public Land Survey System:.....BLM, 2018
Wetlands:.....FWS National Wetlands Inventory, 1983



1	2	3	1 Oak Creek
2	3	4	2 Blacktail Mountain
3	4	5	3 Walton Peak
4	5	6	4 Yampa
5	6	7	5 Gore Mountain
6	7	8	6 Trapper
7	8	9	7 Toponas
8	9	10	8 Lynx Pass



Check with local Forest Service unit
for current travel conditions and restrictions.

GREEN RIDGE, CO
2019

