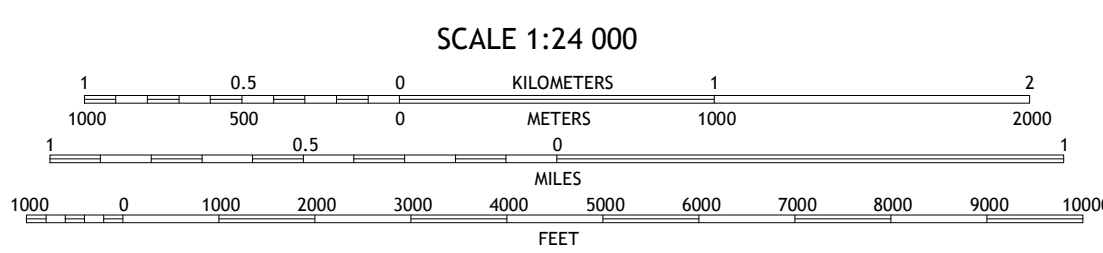

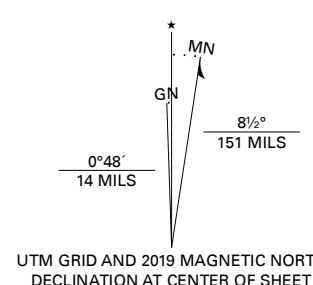


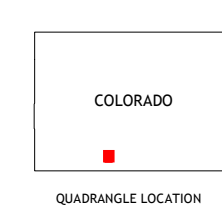
Produced by the United States Geological Survey

North American Datum of 1983 (NAD83) World Geodetic System of 1984 (WGS84) Projection and 1 000-meter grid/Universal Transverse Mercator, Zone 13S This map is not a legal document. Boundaries may be generalized for this map scale. Private lands within government reservations may not be shown. Obtain permission before entering private lands.

Imagery: N.A.I.P., September 2017 - January 2018 Roads: U.S. Census Bureau, 2016 Data with limited Forest Service updates, 2013 GNS, 1978 - 2019 Hydrography: National Hydrography Dataset, 2005 Contours: National Elevation Dataset, 2005 Boundaries: Multiple sources; see metadata file, 2017 - 2018 Public Land Survey System: BLM, 2018 Wetlands: FWS National Wetlands Inventory 1985 - 1988



CONTOUR INTERVAL 40 FEET NORTH AMERICAN VERTICAL DATUM OF 1988 This map was produced to conform with the National Geospatial Program US Topo Product Standard, 2011. A metadata file associated with this product is draft version 0.6.18



ADJOINING QUADRANGLES table with 8 cells containing numbers 1-8 and corresponding mountain names like Horseshoe Mountain, Dog Mountain, Monte Vista, Jasper, Falcher Gulch, Red Mountain, Terrace Reservoir, Centro.

ROAD CLASSIFICATION table with symbols for Expressway, Secondary Hwy, Ramp, Interstate Route, FS Primary Route, Local Connector, Local Road, 4WD, US Route, State Route, FS High Clearance Route, FS Passenger Route.

Check with local Forest Service unit for current travel conditions and restrictions.

GREENIE MOUNTAIN, CO 2019

