

Produced by the United States Geological Survey

North American Datum of 1983 (NAD83) U.S. Census Bureau, 2016 World Geodetic System of 1984 (WGS84), Projection and 1 400-meter grid/Universal Transverse Mercator, Zone 13S This map is not a legal document. Boundaries may be generalized for this map scale. Private lands within government reservations may not be shown. Obtain permission before entering private lands.

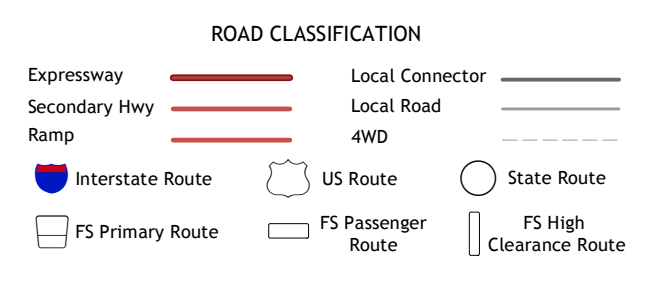
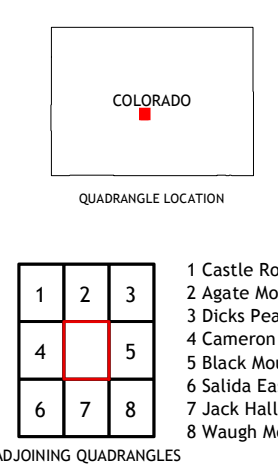
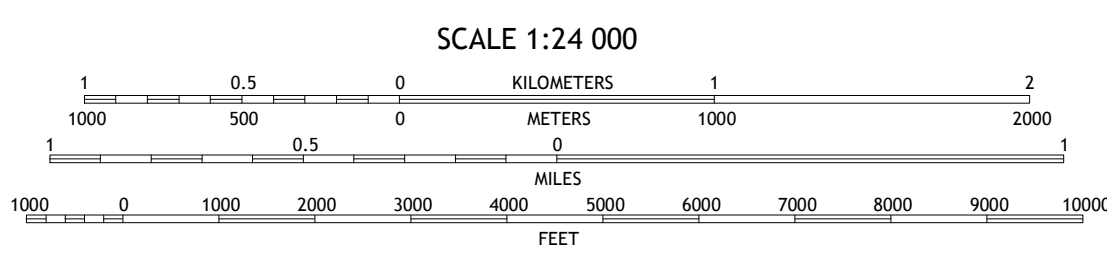
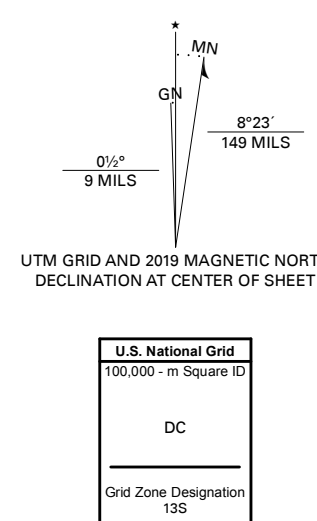


Table with 8 columns and 2 rows listing adjacent quadrangles and their features: 1 Castle Rock Gulch, 2 Agate Mountain, 3 Dicks Peak, 4 Cameron Mountain, 5 Black Mountain, 6 Sallida East, 7 Jack Hall Mountain, 8 Waugh Mountain.

GRIBBLES PARK, CO 2019

