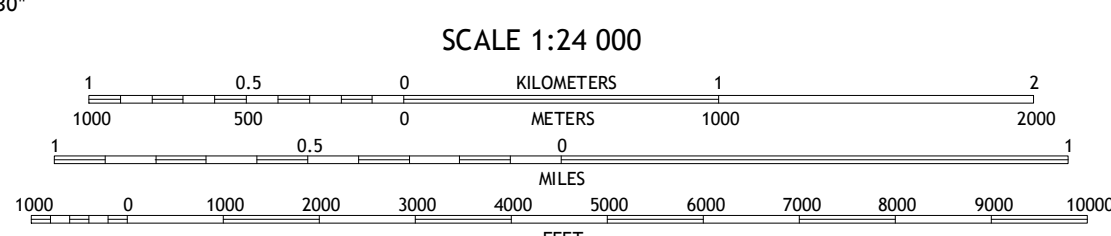
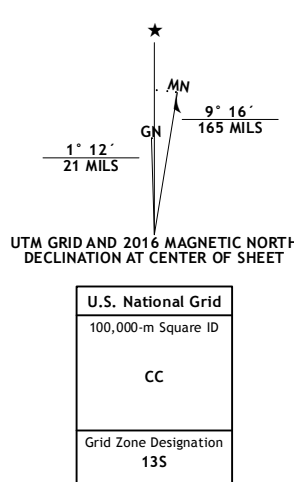


Produced by the United States Geological Survey North American Datum of 1983 (NAD83) World Geodetic System of 1984 (WGS84) Projection and 1000-meter grid: Universal Transverse Mercator, Zone 13S 10 000-foot ticks: Colorado Coordinate System of 1983 (central zone)

This map is not a legal document. Boundaries may be generalized for this map scale. Private lands within government reservations may not be shown. Obtain permission before entering private lands. Imagery: NADIP, September 2013 Roads: U.S. Census Bureau, 2015-2016 Names: GNIS, 2016 Hydrography: National Hydrography Dataset, 2013 Contours: National Elevation Dataset, 2003 Boundaries: Multiple sources; see metadata file 1972-2016 Public Land Survey System: BLM, 2011 Wetlands: FWS National Wetlands Inventory 1977-2014



CONTOUR INTERVAL 20 FEET NORTH AMERICAN VERTICAL DATUM OF 1988 This map was produced to conform with the National Geospatial Program US Topo Product Standard, 2011. A metadata file associated with this product is draft version 0.6.19

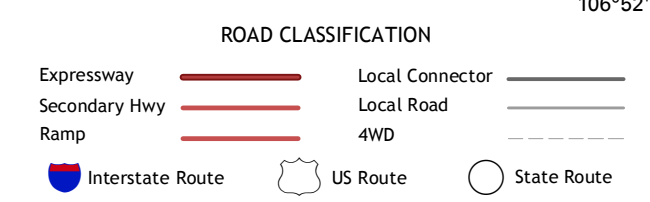
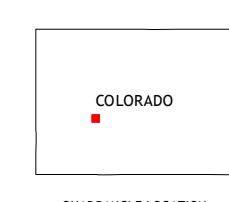


Table with 8 columns and 2 rows showing adjacent quadrangles: 1 Squirrel Creek, 2 Flat Top, 3 Almont, 4 McIntosh Mountain, 5 Signal Peak, 6 Big Mesa, 7 Iris NW, 8 Iris

GUNNISON, CO 2016

