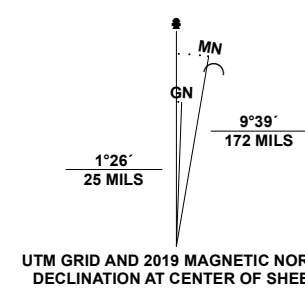
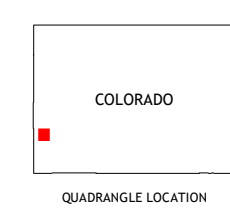


**Produced by the United States Geological Survey**  
North American Datum of 1983 (NAD83)  
World Geodetic System of 1984 (WGS84). Projection and  
1 000-meter grid/Universal Transverse Mercator, Zone 12S  
This map is not a legal document. Boundaries may be  
generalized for this map scale. Private lands within government  
reservations may not be shown. Obtain permission before  
entering private lands.

Imagery	.....NAIP, September 2017 - January 2018
Roads	.....U.S. Census Bureau, 2016
Names	.....GNIS, 1978 - 2018
Hydrography	.....National Hydrography Dataset, 2003 - 2020
Contours	.....National Elevation Dataset, 2021
Boundaries	.....Multiple sources; see metadata file 2019, 2021
Public Land Survey System	.....BLM, 2021
Wetlands	.....FWS National Wetlands Inventory 1983

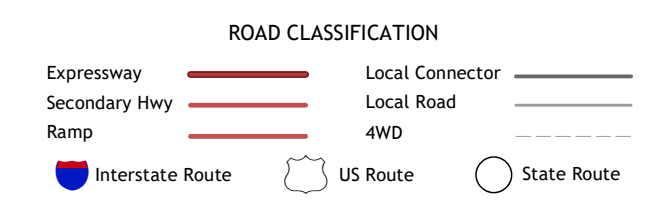


CONTOUR INTERVAL 20 FEET  
NORTH AMERICAN VERTICAL DATUM OF 1988  
This map was produced to conform with the  
National Geospatial Program US Topo Product Standard.



1	2	3
4	5	6
7	8	

ADJOINING QUADRANGLES



**GYPSUM GAP, CO**  
2022

