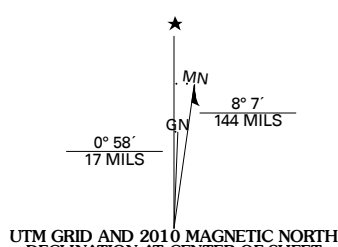
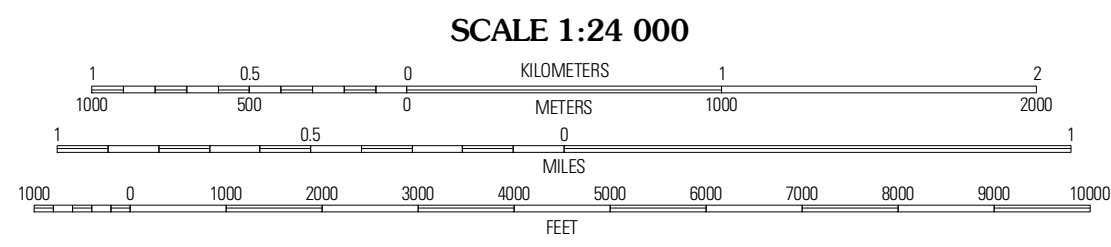


Produced by the United States Geological Survey
North American Datum of 1983 (NAD83)
World Geodetic System of 1984 (WGS84). Projection and
1 000-meter grid. Universal Transverse Mercator, Zone 13S
10 000-foot ticks. Colorado Coordinate System of 1983
(south zone)

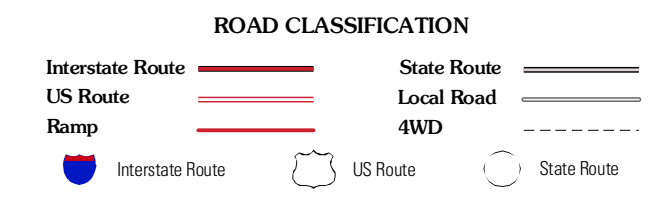
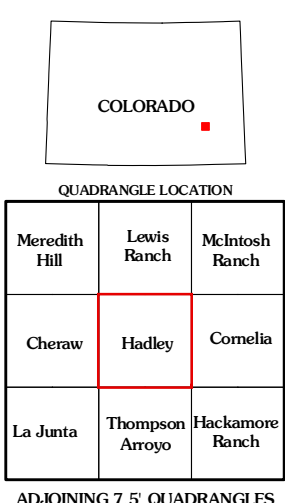
Imagery: N/AIP, July 2009
Roads: 2006-2010 Tele Atlas
Names: National Hydrography Dataset, 2008
Hydrography: National Hydrography Dataset, 2009
Contours: National Elevation Dataset, 2004



U.S. National Grid 100,000m Square ID
FC
Grid Zone Designation 13S



CONTOUR INTERVAL 10 FEET
NORTH AMERICAN VERTICAL DATUM OF 1988
This map was produced to conform with version 0.5.10 of the
draft USGS Standards for 7.5-Minute Quadrangle Maps.
A metadata file associated with this product is draft version 0.5.11



Meredith Hill	Lewis Ranch	McIntosh Ranch
Cheraw	Hadley	Comella
La Junta	Thompson Arroyo	Hackmann Ranch

ADJOINING 7.5 QUADRANGLES

HADLEY, CO
2010