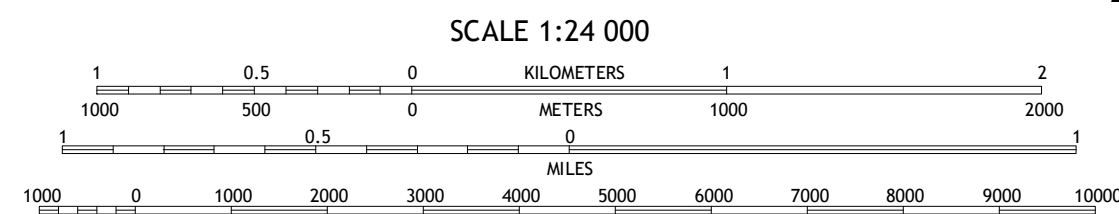
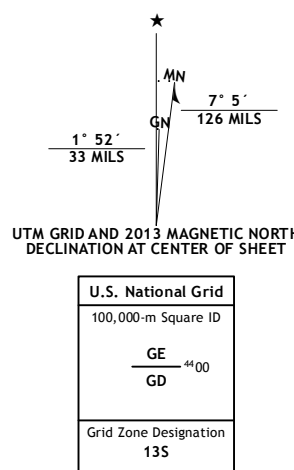


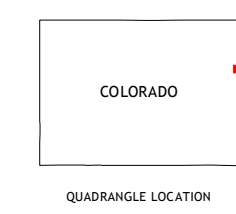
Produced by the United States Geological Survey  
North American Datum of 1983 (NAD83)  
World Geodetic System of 1984 (WGS84). Projection and  
1 000-meter grid: Universal Transverse Mercator, Zone 13S  
10 000-foot ticks: Colorado Coordinate System of 1983 (north  
zone), Kansas Coordinate System of 1983 (north zone)

Imagery.....NAIP, July 2011 - June 2012  
Roads.....©2006-2012 TomTom  
Names.....GNIS, 2013  
Hydrography.....National Hydrography Dataset, 2011  
Contours.....National Elevation Dataset, 2006  
Boundaries.....Census, IBWC, BC, USGS, 1972 - 2012  
Public Land Survey System.....BLA, 2011



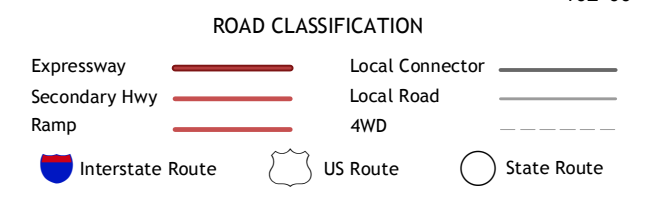
CONTOUR INTERVAL 10 FEET  
NORTH AMERICAN VERTICAL DATUM OF 1988

This map was produced to conform with the  
National Geospatial Program US Topo Product Standard, 2011.  
A metadata file associated with this product is draft version 0.6.14



QUADRANGLE LOCATION

Beecher Island	Armel	Saint Francis SW
Bonny Reservoir North	Hale Ponds	Crosby Creek
Bonny Reservoir South	Bonny Reservoir SE	South of Crosby Creek



**HALE PONDS, CO-KS**  
2013

ADJOINING 7.5 QUADRANGLES