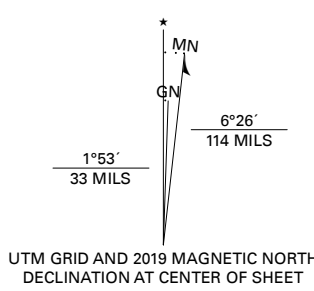


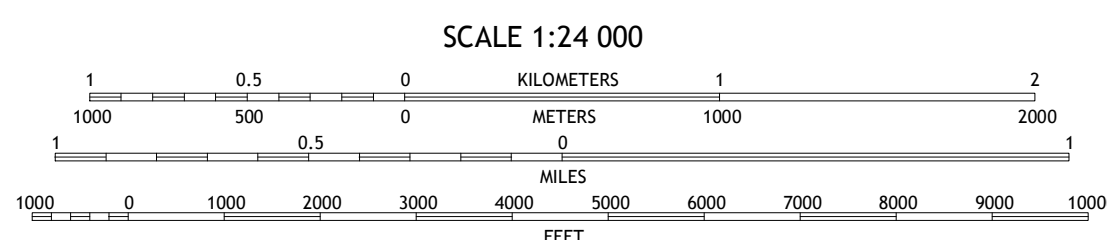
Produced by the United States Geological Survey

North American Datum of 1983 (NAD83)
World Geodetic System of 1984 (WGS84). Projection and
1 000 meter grid: Universal Transverse Mercator, Zone 13S
This map is not a legal document. Boundaries may be
generalized for this map scale. Private lands within government
reservations may not be shown. Obtain permission before
entering private lands.

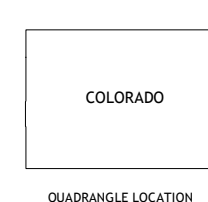
Imagery:.....NAIP, August 2017 - October 2017
Roads:.....U.S. Census Bureau, 2018
Names:.....GNIS, 1978 - 2019
Hydrography:.....National Hydrography Dataset, 2006
Contours:.....National Elevation Dataset, 2007 - 2018
Boundaries:.....Multiple sources: see metadata file, 2017 - 2018
Public Land Survey System:.....BLM, 2016 - 2018
Wetlands:.....FWS National Wetlands Inventory 1975 - 1985



U.S. National Grid	
100,000 - m Square ID	GE
Grid Zone Designation	GD
	13S



This map was produced to conform with the
National Geospatial Program US Topo Product Standard, 2011.
A metadata file associated with this product is draft version 0.6.18



1	2	3
4	5	6
7	8	

- 1 Beecher Island
- 2 Armet
- 3 Saint Francis SW
- 4 Bonny Reservoir North
- 5 Crosby Creek
- 6 Bonny Reservoir South
- 7 Bonny Reservoir SE
- 8 South of Crosby Creek

ROAD CLASSIFICATION	
Expressway	Local Connector
Secondary Hwy	Local Road
Ramp	4WD
Interstate Route	US Route
	State Route

HALE PONDS, CO, KS
2019

