
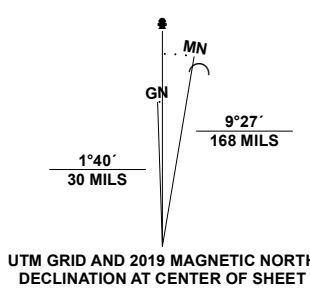


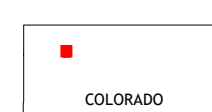
Produced by the United States Geological Survey

North American Datum of 1983 (NAD83)
 World Geodetic System of 1984 (WGS84). Projection and
 1 000 meter grid/Universal Transverse Mercator, Zone 13T
 This map is not a legal document. Boundaries may be
 generalized for this map scale. Private lands within government
 reservations may not be shown. Obtain permission before
 entering private lands.

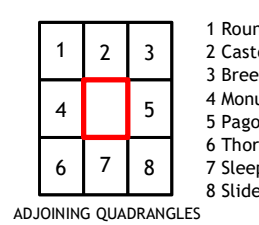
Imagery.....NAIP, August 2017 - January 2018
 Roads.....U.S. Census Bureau, 2016 - 2016
 Roads within US Forest Service Lands.....FS/Topo Data
 with limited Forest Service updates, Not Available
 Names.....GNIS, 1978 - 2021
 Hydrography.....National Hydrography Dataset, 2003 - 2021
 Contours.....National Elevation Dataset, 2004
 Boundaries.....Multiple sources; see metadata file 2017 - 2021
 Public Land Survey System.....BLM, 2021
 Wetlands.....FWS National Wetlands Inventory 1982 - 1983



CONTOUR INTERVAL 40 FEET
 NORTH AMERICAN VERTICAL DATUM OF 1988
 This map was produced to conform with the
 National Geospatial Program US Topo Product Standard.



QUADRANGLE LOCATION



ADJOINING QUADRANGLES

- 1 Round Bottom
- 2 Castor Gulch
- 3 Breeze Mountain
- 4 Monument Butte
- 5 Pagoda
- 6 Thornburgh
- 7 Sleepy Cat Peak
- 8 Slide Creek

- ROAD CLASSIFICATION**
- Expressway
 - Secondary Hwy
 - Ramp
 - Interstate Route
 - FS Primary Route
 - Local Connector
 - Local Road
 - 4WD
 - US Route
 - FS Passenger Route
 - State Route
 - FS High Clearance Route

Check with local Forest Service unit for current travel conditions and restrictions.

HAMILTON, CO
2022

