

Produced by the United States Geological Survey North American Datum of 1983 (NAD83) World Geodetic System of 1984 (WGS84) Projection and 1 000-meter grid-Universal Transverse Mercator, Zone 13S This map is not a legal document. Boundaries may be generalized for this map scale. Private lands within government reservations may not be shown. Obtain permission before entering private lands.

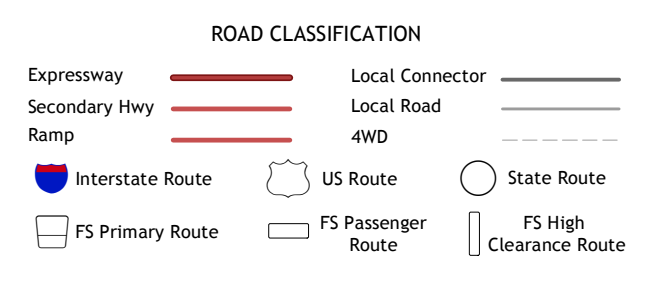
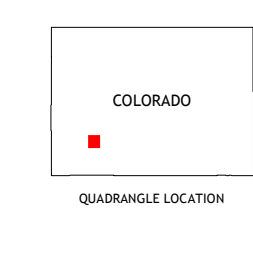
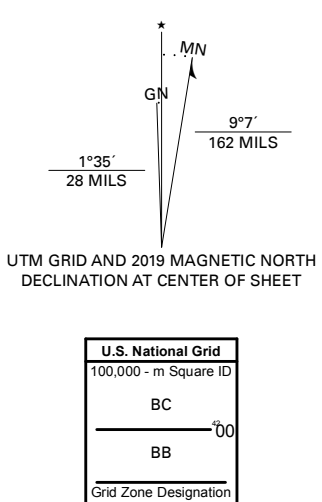


Table with 3 columns and 3 rows showing adjacent quadrangles: 1 Ouray, 2 Wetterhorn Peak, 3 Uncompahgre Peak, 4 Ironton, 5 Redcloud Peak, 6 Silverton, 7 Howardsville, 8 Pole Creek Mountain.

HANDIES PEAK, CO 2019

