

Produced by the United States Geological Survey
North American Datum of 1983 (NAD83)
World Geodetic System of 1984 (WGS84)
Projection and 1:250,000 scale Universal Transverse Mercator, Zone 13S

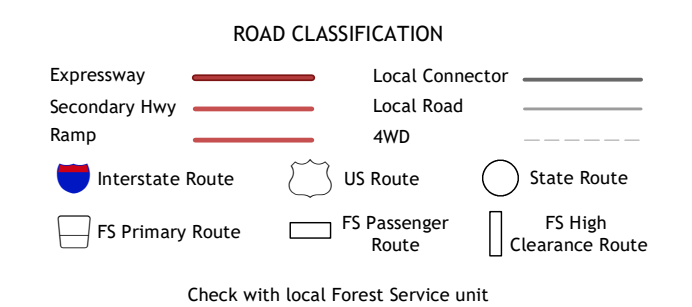
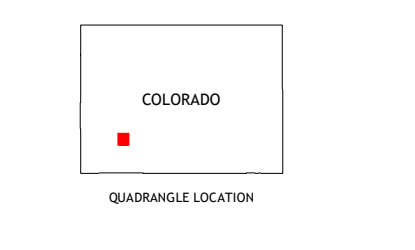
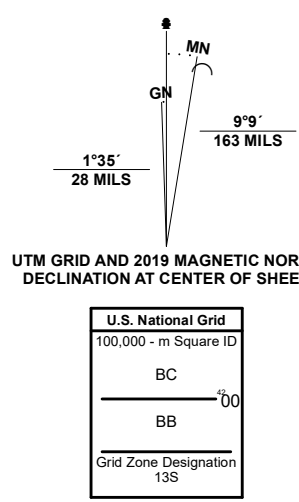


Table with 3 columns and 3 rows showing adjacent quadrangles and their corresponding numbers (1-8).

HANDIES PEAK, CO 2022

