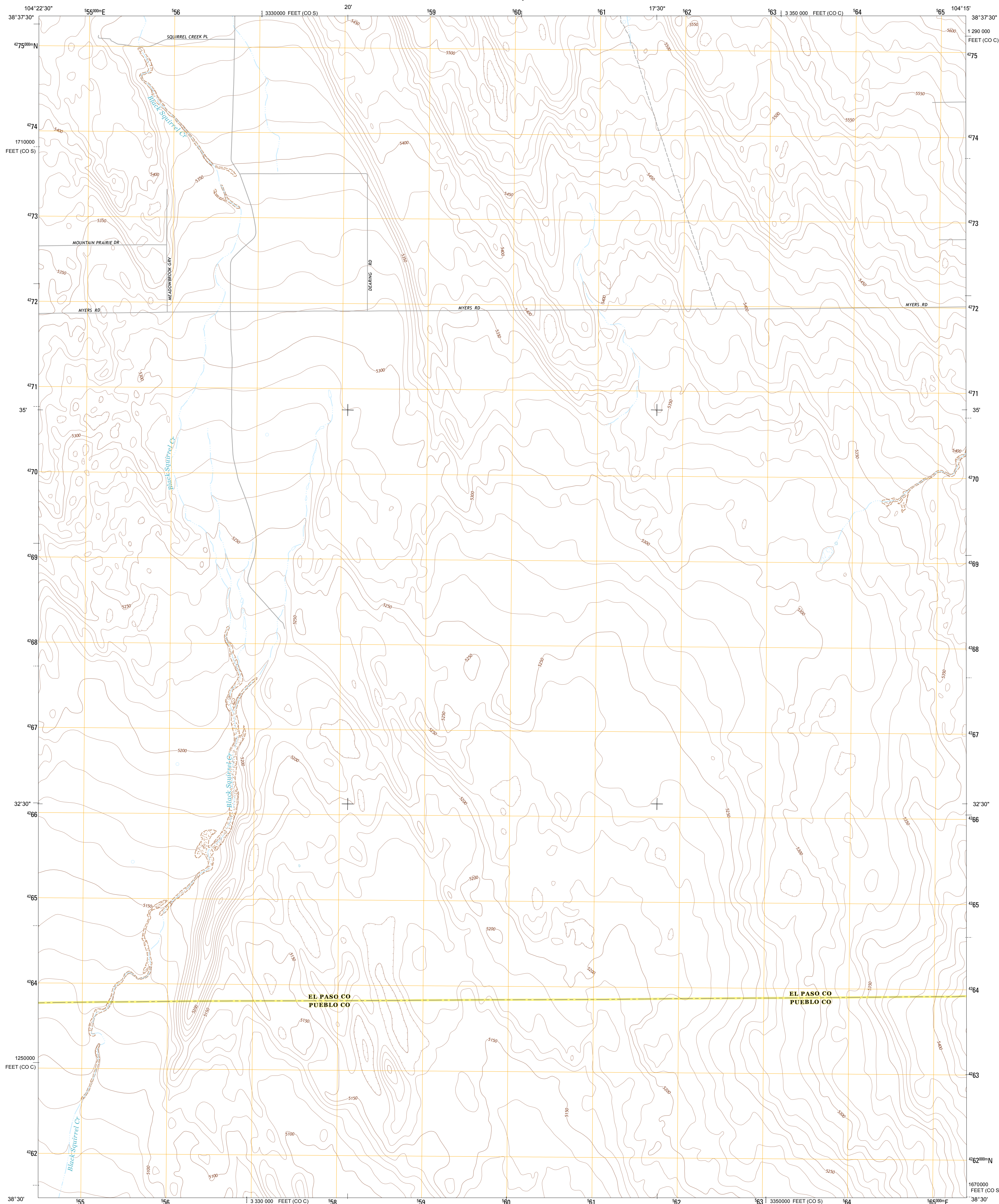




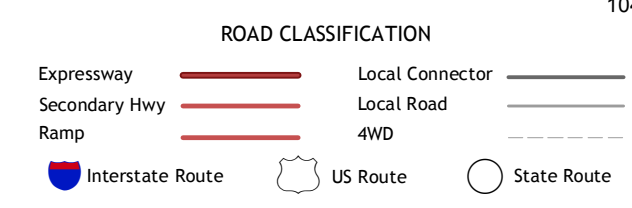
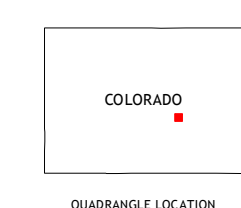
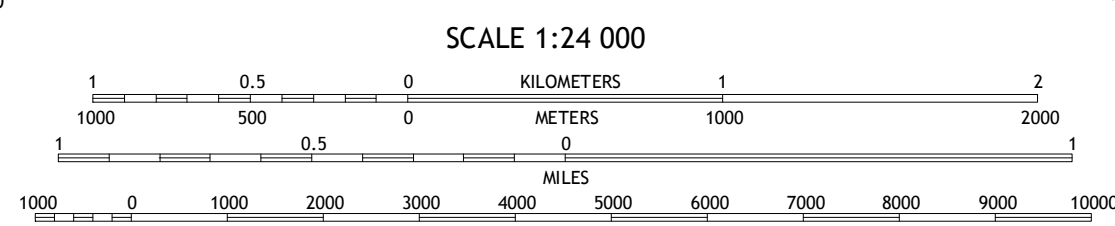
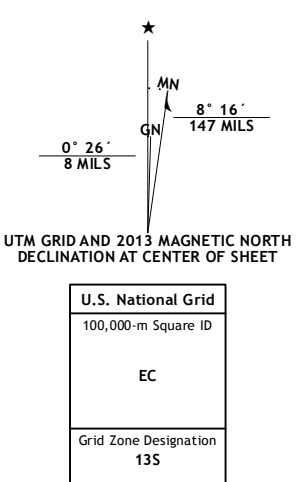
U.S. DEPARTMENT OF THE INTERIOR
U. S. GEOLOGICAL SURVEY



HANOVER SE QUADRANGLE
COLORADO
7.5-MINUTE SERIES



Produced by the United States Geological Survey
North American Datum of 1983 (NAD83)
World Geodetic System of 1984 (WGS84): Projection and
10 000-foot ticks: Colorado Coordinate System of 1983 (central
and south zones)



Hanover NW	Hanover NE	Truckton
Hanover	Hanover SE	Edison School
Bar J H Ranch	North Arondale NE	Highlands Church

CONTOUR INTERVAL 10 FEET
NORTH AMERICAN VERTICAL DATUM OF 1988

This map was produced to conform with the
National Geospatial Program US Topo Product Standard, 2011.
A metadata file associated with this product is draft version 0.6.14

HANOVER SE, CO
2013

ADJOINING 7.5 QUADRANGLES