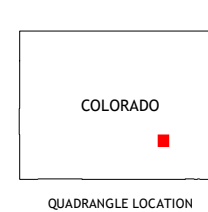



Produced by the United States Geological Survey

North American Datum of 1983 (NAD83)
World Geodetic System of 1984 (WGS84), Projection and
1 000-meter grid/Universal Transverse Mercator, Zone 13S
This map is not a legal document. Boundaries may be
generalized for this map scale. Private lands within government
reservations may not be shown. Obtain permission before
entering private lands.

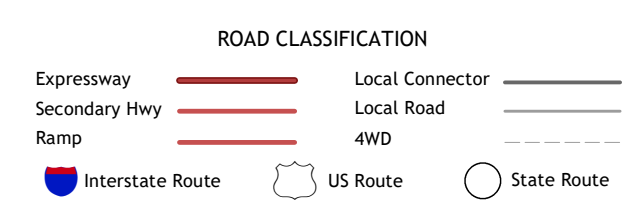
ImageryN/AIP, August 2017 - January 2018
RoadsU.S. Census Bureau, 2016
NamesGNIS, 2008 - 2021
HydrographyNational Hydrography Dataset, 2004 - 2018
ContoursNational Elevation Dataset, 2004
BoundariesMultiple sources; see metadata file 2019 - 2021
Public Land Survey SystemBLM, 2021
WetlandsFWS National Wetlands Inventory 1974 - 1975



1	2	3
4	5	6
7	8	

ADJOINING QUADRANGLES

- 1 Nepesta
- 2 Fowler
- 3 Olney Springs
- 4 Flying A Ranch
- 5 Elder
- 6 Yellowbank Creek
- 7 Apishapa Bridge
- 8 Timpas NW



HARDESTY RESERVOIR, CO

