

Produced by the United States Geological Survey

North American Datum of 1983 (NAD83) World Geodetic System of 1984 (WGS84) Projection and 1 000-meter grid/Universal Transverse Mercator, Zone 13S

This map is not a legal document. Boundaries may be generalized for this map scale. Private lands within government reservations may not be shown. Obtain permission before entering private lands.

Imagery: NAIP, September 2017 - January 2018

Roads: U.S. Census Bureau, 2016

Roads within US Forest Service Lands: FSTopo Data with limited Forest Service updates, 2013

Names: GNS, 1978 - 2019

Hydrography: National Hydrography Dataset, 2003 - 2021

Contours: National Elevation Dataset, 2022

Boundaries: Multiple sources; see metadata file 2017, 2021

Public Land Survey System: BLM, 2021

Wetlands: FWS National Wetlands Inventory, 2009

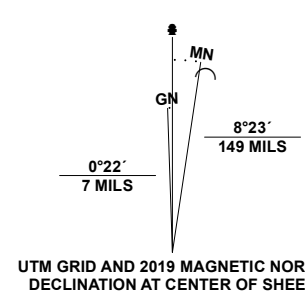
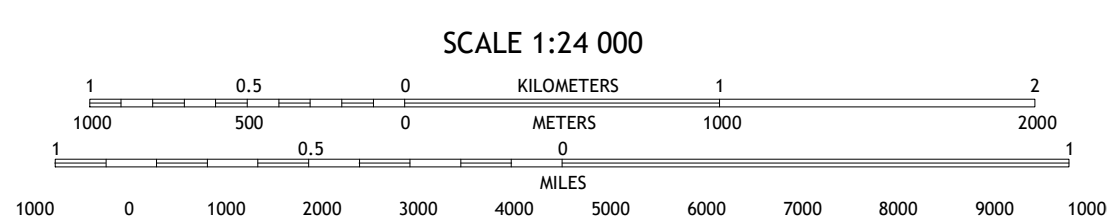


Table with 2 columns: UTM Grid and 2019 Magnetic North Declination at Center of Sheet. Values include 100,000 - m Square ID and Grid Zone Designation 13S.



SCALE 1:24 000. CONTOUR INTERVAL 40 FEET NORTH AMERICAN VERTICAL DATUM OF 1988. This map was produced to conform with the National Geospatial Program US Topo Product Standard.

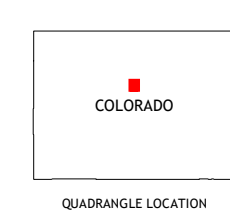


Table showing the 3x3 grid of adjoining quadrangles with Harris Park (5) in the center.

ROAD CLASSIFICATION legend table with symbols for Expressway, Secondary Hwy, Interstate Route, FS Primary Route, Local Connector, Local Road, 4WD, FS Passenger Route, FS High Clearance Route, State Route, and US Route.

Check with local Forest Service unit for current travel conditions and restrictions.

HARRIS PARK, CO 2022

