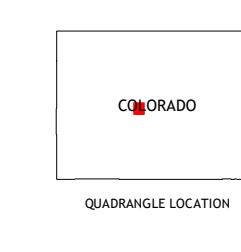
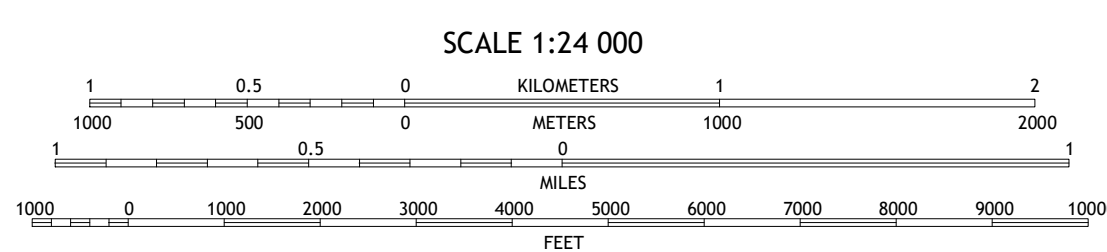
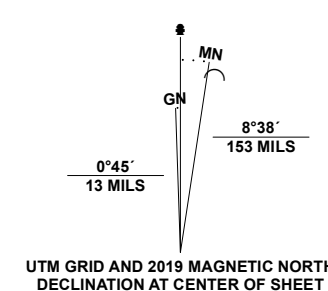


Produced by the United States Geological Survey

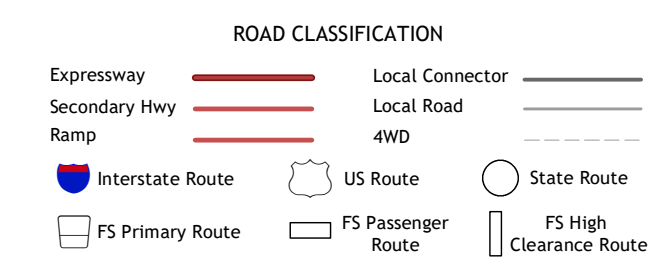
North American Datum of 1983 (NAD83)  
 World Geodetic System of 1984 (WGS84), Projection and  
 1 000-meter grid/Universal Transverse Mercator, Zone 13S  
 This map is not a legal document. Boundaries may be  
 generalized for this map scale. Private lands within government  
 reservations may not be shown. Obtain permission before  
 entering private lands.

Imagery.....N.A.I.P., October 2017 - January 2018  
 Roads.....U.S. Census Bureau, 2016 - 2016  
 Roads within US Forest Service.....FS/Topo Data  
 with limited Forest Service updates, 2013  
 Names.....National Hydrography Dataset, 2004 - 2020  
 Hydrography.....National Hydrography Dataset, 2004 - 2020  
 Contours.....National Elevation Dataset, 2021  
 Boundaries.....Multiple sources; see metadata file 2017 - 2021  
 Public Land Survey System.....BLM, 2021  
 Wetlands.....FWS National Wetlands Inventory 1985 - 2011



1	2	3
4	5	6
7	8	

ADJOINING QUADRANGLES



Check with local Forest Service unit for current travel conditions and restrictions.

HARVARD LAKES, CO 2022

