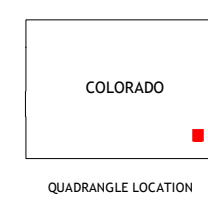
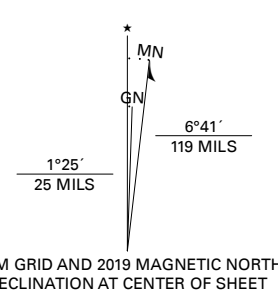


Produced by the United States Geological Survey

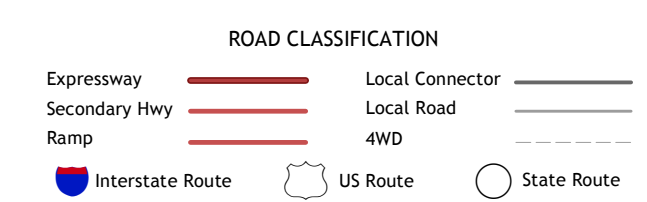
North American Datum of 1983 (NAD83) World Geodetic System of 1984 (WGS84), Projection and 1 000 meter grid/Universal Transverse Mercator, Zone 13S This map is not a legal document. Boundaries may be generalized for this map scale. Private lands within government reservations may not be shown. Obtain permission before entering private lands.

Table listing data sources and dates for various map features like Roads, Imagery, Names, Hydrography, Contours, Boundaries, Public Land Survey System, and Wetlands.



3x3 grid of numbers 1-9 representing adjoining quadrangles.

- 1 Dripping Spring
2 Cat Creek
3 Gobblers Knob
4 Floating W Ranch
5 Two Buttes Reservoir
6 McEndree Ranch
7 Big Rock Grange
8 Horse Creek Springs



HASSER RANCH, CO

2019



NSA REF NO. JUSGSX24K19598