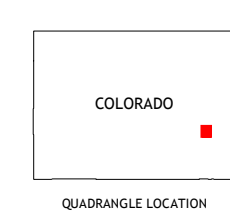
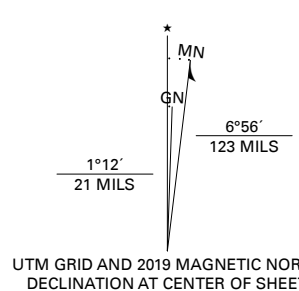


Produced by the United States Geological Survey

North American Datum of 1983 (NAD83)
World Geodetic System of 1984 (WGS84), Projection and
1 000-meter grid; Universal Transverse Mercator, Zone 13S
This map is not a legal document. Boundaries may be
generalized for this map scale. Private lands within government
reservations may not be shown. Obtain permission before
entering private lands.

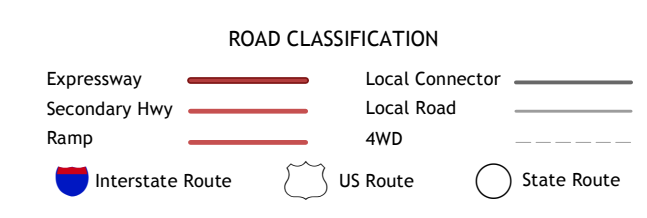
Imagery:.....NAIP, August 2017 - October 2017
Roads:.....U.S. Census Bureau, 2016
Names:.....GNIS, Not Available
Hydrography:.....National Hydrography Dataset, 2002 - 2018
Contours:.....National Elevation Dataset, 2007
Boundaries:.....Multiple sources; see metadata file 2017 - 2018
Public Land Survey System:.....BLM, 2018
Wetlands:.....FWS National Wetlands Inventory, 1975



ADJOINING QUADRANGLES

1	2	3
4	5	6
7	8	9

1 Haswell
2 Haswell NE
3 Hawkins
4 Long Lake
5 Rose Ranch
6 Bishop Ranch
7 Tree Top Ranch
8 Lubers



CONTOUR INTERVAL 10 FEET
NORTH AMERICAN VERTICAL DATUM OF 1988
This map was produced to conform with the
National Geospatial Program US Topo Product Standard, 2011.
A metadata file associated with this product is draft version 0.6.18

