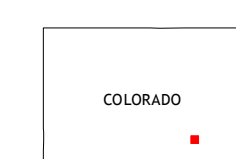
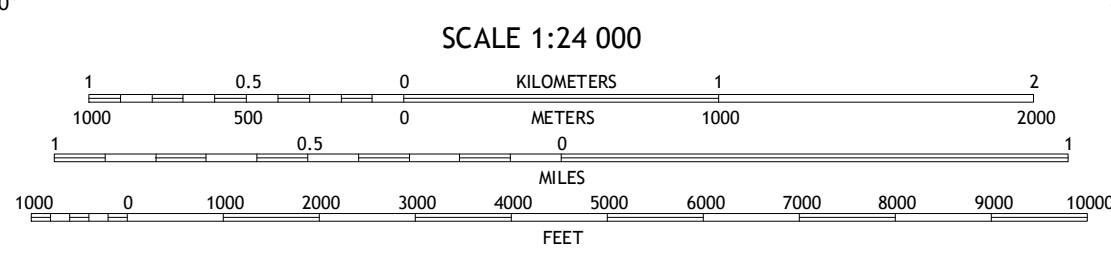
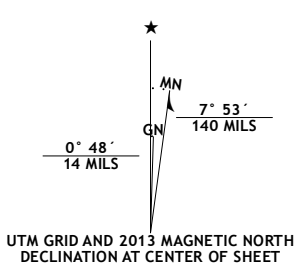


Produced by the United States Geological Survey North American Datum of 1983 (NAD83) World Geodetic System of 1984 (WGS84) Projection and 1 000-meter grid: Universal Transverse Mercator, Zone 13S 10 000-foot ticks: Colorado Coordinate System of 1983 (south zone)



- ROAD CLASSIFICATION: Expressway, Secondary Hwy, Interstate Route, FS Primary Route, Local Connector, Local Road, 4WD, US Route, FS Passenger Route, State Route, FS High, Clearance Route. Check with local Forest Service unit for current travel conditions and restrictions.

Imagery: N.A.I.P., July 2011. Roads: 2006-2012. TomTom Roads: within US Forest Service Lands with limited Forest Service updates, 2013. Names: GNIS, 2013. Hydrography: National Hydrography Dataset, 2011. Contours: National Elevation Dataset, 2004. Boundaries: Census, IBWC, IBC, USGS, 1972 - 2012. Public Land Survey System: BLM, 2011.

U.S. National Grid 100,000-m Square ID table with columns FC, FB and grid zone designation 13S.

CONTOUR INTERVAL 10 FEET NORTH AMERICAN VERTICAL DATUM OF 1988. This map was produced to conform with the National Geospatial Program US Topo Product Standard, 2011. A metadata file associated with this product is draft version 0.6.14

QUADRANGLE LOCATION table with columns Manzanaola, Rocky Ford, Cheraw, Timpas NE, Hawley, La Junta, Timpas, La Junta SW, La Junta SE.

HAWLEY, CO 2013

ADJOINING 7.5 QUADRANGLES