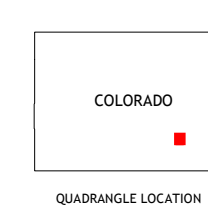
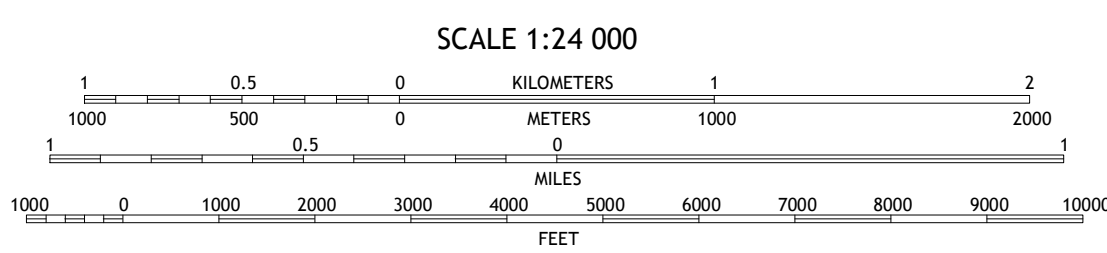
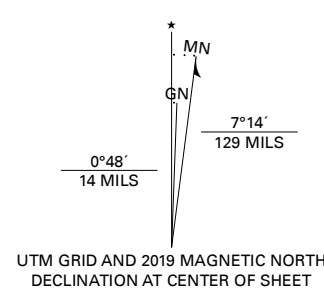
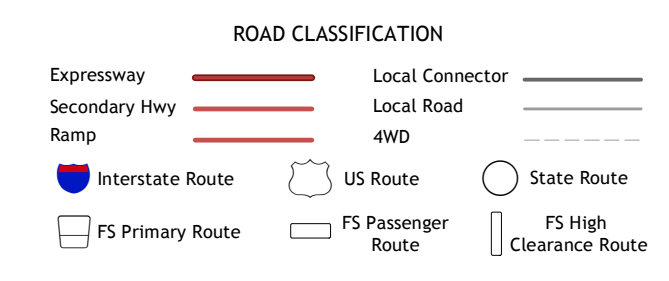


COMANCHE NATIONAL GRASSLAND

Produced by the United States Geological Survey
North American Datum of 1983 (NAD83)
World Geodetic System of 1984 (WGS84)
Projection and 1 000-meter grid/Universal Transverse Mercator, Zone 13S
This map is not a legal document. Boundaries may be generalized for this map scale. Private lands within government reservations may not be shown. Obtain permission before entering private lands.



ADJOINING QUADRANGLES table with 8 cells containing numbers 1-8 and corresponding location names like Manzanola, Rocky Ford, Cheraw, etc.



Check with local Forest Service unit for current travel conditions and restrictions.

HAWLEY, CO 2019



NSN 7560-01-6359-0123 USGS X 24 K 1 97.23