



U.S. DEPARTMENT OF THE INTERIOR  
U. S. GEOLOGICAL SURVEY

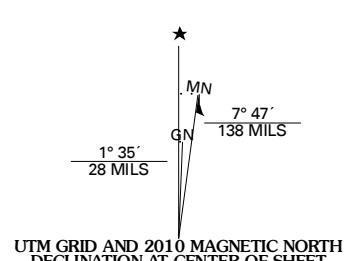


HAXTUN EAST QUADRANGLE  
COLORADO  
7.5-MINUTE SERIES

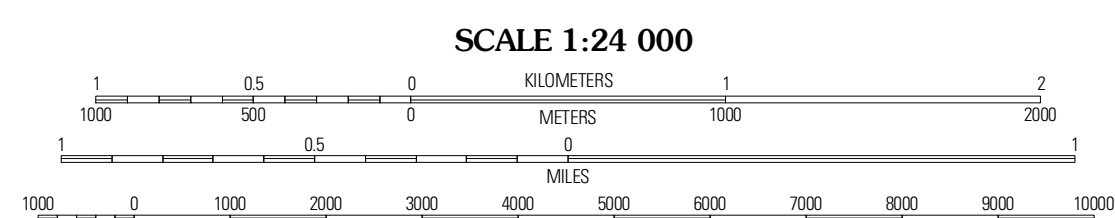


Produced by the United States Geological Survey  
North American Datum of 1983 (NAD83)  
Roads.....©2006-2010 Tele Atlas  
World Geodetic System of 1984 (WGS84). Projection and  
1 000-meter grid. Universal Transverse Mercator, Zone 13T  
10 000-foot ticks. Colorado Coordinate System of 1983  
(north zone)

Imagery.....NAP, June 2009  
Roads.....©2006-2010 Tele Atlas  
Names.....©2006-2010 Tele Atlas  
Hydrography.....National Hydrography Dataset, 2009  
Contours.....National Elevation Dataset, 2007



|                       |                    |
|-----------------------|--------------------|
| U.S. National Grid    | 100,000m Square ID |
| GF                    | GE                 |
| Grid Zone Designation | UT                 |

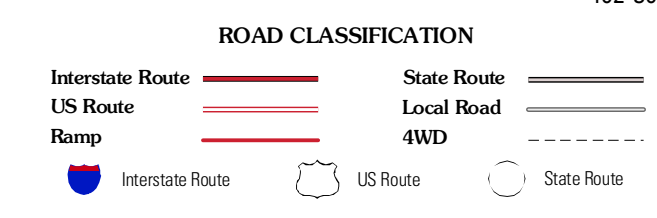


CONTOUR INTERVAL 10 FEET  
NORTH AMERICAN VERTICAL DATUM OF 1988  
This map was produced to conform with version 0.5.10 of the  
draft USGS Standards for 7.5-Minute Quadrangle Maps.  
A metadata file associated with this product is draft version 0.5.11



|                |             |               |
|----------------|-------------|---------------|
| Tamarack Ranch | Marks Butte | Julensburg SW |
| Haxtun West    | Haxtun East | Holyoke NW    |
| Rockland       | Haxtun SE   | Poehl         |

ADJOINING 7.5' QUADRANGLES



HAXTUN EAST, CO  
2010