


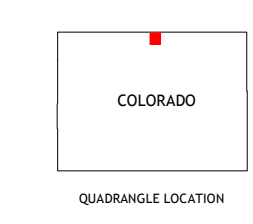
Produced by the United States Geological Survey

North American Datum of 1983 (NAD83) World Geodetic System of 1984 (WGS84) Projection and 1 000-meter grid/Universal Transverse Mercator, Zone 13T This map is not a legal document. Boundaries may be generalized for this map scale. Private lands within government reservations may not be shown. Obtain permission before entering private lands.

Imagery: N.A.P., August 2017 - January 2018  
Roads: U.S. Census Bureau, 2016  
Roads within US Forest Service Lands: FSTopo Data with Limited Forest Service updates, 2013 - 2016  
Names: GNIS, 1978 - 2019  
Hydrography: National Hydrography Dataset, 2004 - 2019  
Contours: National Elevation Dataset, 2001 - 2015  
Boundaries: Multiple sources; see metadata file, 2017 - 2018  
Public Land Survey System: BLM, 2018  
Wetlands: FWS National Wetlands Inventory 1975 - 1976



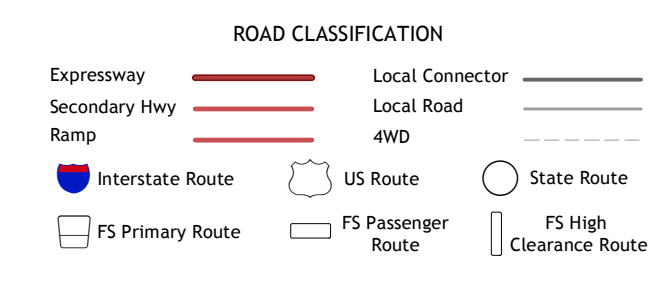
SCALE 1:24 000  
CONTOUR INTERVAL 40 FEET  
NORTH AMERICAN VERTICAL DATUM OF 1988  
This map was produced to conform with the National Geospatial Program US Topo Product Standard, 2011. A metadata file associated with this product is draft version 0.6.18



ADJOINING QUADRANGLES

1	2	3
4	5	6
7	8	

1 Diamond Peak  
2 Cherokee Park  
3 Virginia Dale  
4 Red Feather Lakes  
5 Livermore Mountain  
6 Rustic  
7 Big Narrows  
8 Poudre Park



Check with local Forest Service unit for current trail conditions and restrictions.

HAYSTACK GULCH, CO  
2019

