

Produced by the United States Geological Survey

North American Datum of 1983 (NAD83) World Geodetic System of 1984 (WGS84) Projection and 1 000-meter grid/Universal Transverse Mercator, Zone 12T

This map is not a legal document. Boundaries may be generalized for this map scale. Private lands within government reservations may not be shown. Obtain permission before entering private lands.

Imagery: N.A.I.P., September 2017 - January 2018 Roads: U.S. Census Bureau, 2016 Names: GNIS, 1978 - 2018 Hydrography: National Hydrography Dataset, 2003 - 2019 Contours: National Elevation Dataset, 2003 Boundaries: Multiple sources; see metadata file, 2017 - 2018 Public Land Survey System: BLM, 2018 Wetlands: FWS National Wetlands Inventory, 2009

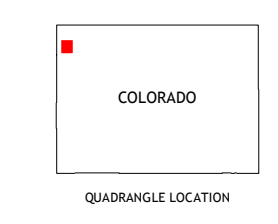
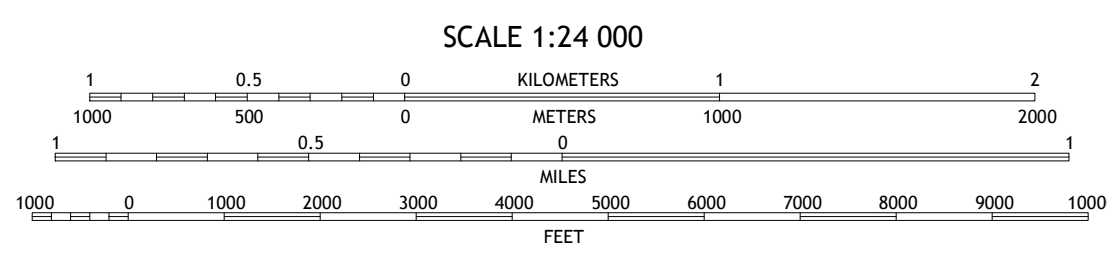
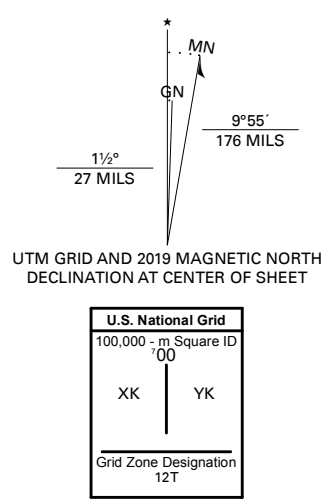


Table with 3 columns and 3 rows showing adjacent quadrangles and their corresponding peak names (1 Zenobia Peak, 2 Greystone, etc.)

