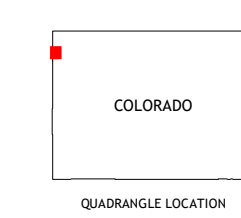
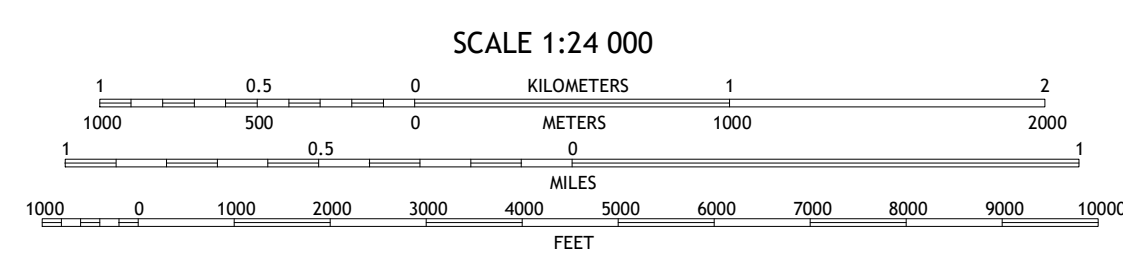
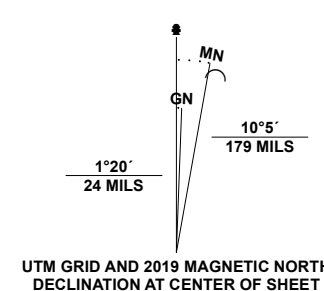


Produced by the United States Geological Survey

North American Datum of 1983 (NAD83)
World Geodetic System of 1984 (WGS84). Projection and
1 000-meter grid: Universal Transverse Mercator, Zone 12T
This map is not a legal document. Boundaries may be
generalized for this map scale. Private lands within government
reservations may not be shown. Obtain permission before
entering private lands.

ImageryNAIP, September 2017 - January 2018
RoadsU.S. Census Bureau, 2016 - 2019
NamesGNIS, 1978 - 2020
HydrographyNational Hydrography Dataset, 2003 - 2021
ContoursNational Elevation Dataset, 2003 - 2021
BoundariesMultiple sources; see metadata file, 2019 - 2021
Public Land Survey SystemBLM, 2021
WetlandsFWS National Wetlands Inventory, 2009



1	2	3
4	5	6
7	8	

ADJOINING QUADRANGLES

- 1 Jones Hole
- 2 Canyon of Lodore South
- 3 Zenobia Peak
- 4 Stuntz Reservoir
- 5 Tanks Peak
- 6 Snake John Reef
- 7 Plug Hat Rock
- 8 Lazy Y Point

