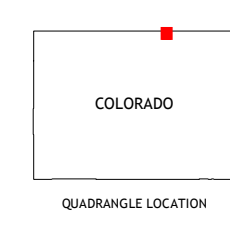
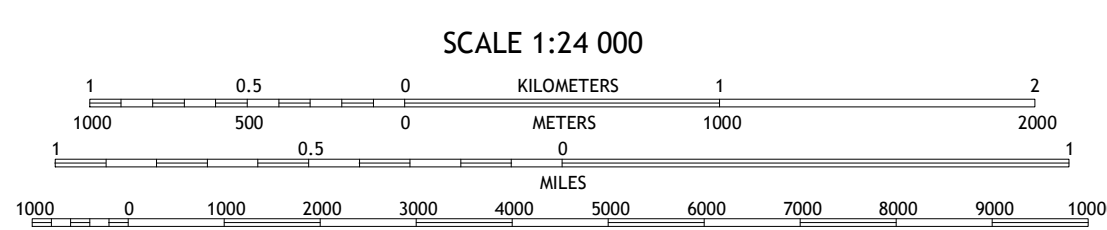

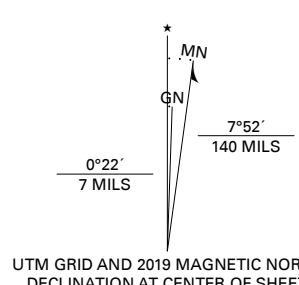


Produced by the United States Geological Survey

North American Datum of 1983 (NAD83)
World Geodetic System of 1984 (WGS84), Projection and
1 000-meter grid/Universal Transverse Mercator, Zone 13T
This map is not a legal document. Boundaries may be
generalized for this map scale. Private lands within government
reservations may not be shown. Obtain permission before
entering private lands.

| | |
|---------------------------|--|
| Imagery |NAIP, August 2017 - November 2017 |
| Roads |U.S. Census Bureau, 2016 |
| Names |GNIS, 2016 |
| Hydrography |National Hydrography Dataset, 2004 - 2019 |
| Contours |National Elevation Dataset, 2003 - 2008 |
| Boundaries |Multiple sources; see metadata file 2017 - 2018 |
| Public Land Survey System |BLM, 2018 |
| Wetlands |FWS National Wetlands Inventory 1975 |



| | | |
|---|---|---|
| 1 | 2 | 3 |
| 4 | 5 | 6 |
| 7 | 8 | |

ADJOINING QUADRANGLES

- 1 Campstool
- 2 Arcola
- 3 Carpenter
- 4 Chalk Bluffs East
- 5 Hereford
- 6 Eastman Creek SE
- 7 Reno Reservoir
- 8 Hereford SE

