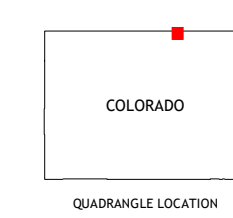
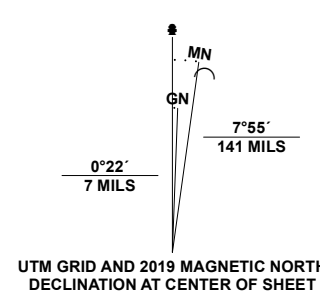


Produced by the United States Geological Survey

North American Datum of 1983 (NAD83)
World Geodetic System of 1984 (WGS84), Projection and
1 000-meter grid/Universal Transverse Mercator, Zone 13T
This map is not a legal document. Boundaries may be
generalized for this map scale. Private lands within government
reservations may not be shown. Obtain permission before
entering private lands.

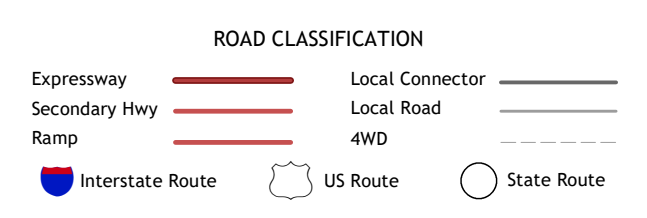
Imagery.....NAIP, August 2017 - November 2017
Roads.....U.S. Census Bureau, 2016
Names.....GNIS, 1978 - 2018
Hydrography.....National Hydrography Dataset, 2004 - 2021
Contours.....National Elevation Dataset, 2003
Boundaries.....Multiple sources: see metadata file 2019 - 2021
Public Land Survey System.....BLM, 2021
Wetlands.....FWS National Wetlands Inventory, 1975



1	2	3
4	5	6
7	8	

ADJOINING QUADRANGLES

- 1 Campstool
- 2 Arcola
- 3 Carpenter
- 4 Chalk Bluffs East
- 5 Hereford
- 6 Eastman Creek SE
- 7 Reno Reservoir
- 8 Hereford SE



HEREFORD NW, CO

2022

